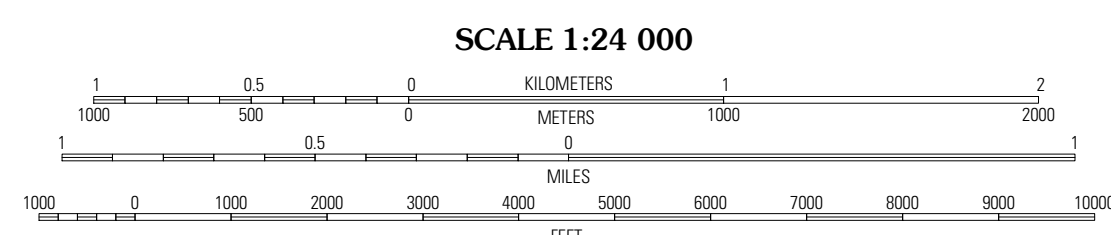
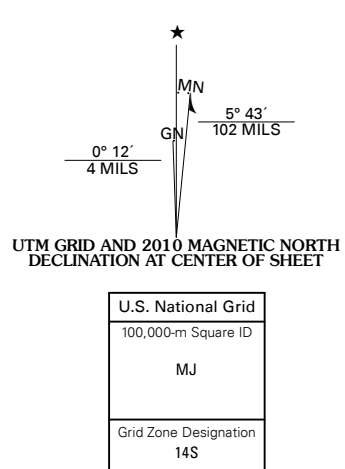




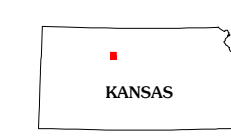
Produced by the United States Geological Survey  
North American Datum of 1983 (NAD83)  
World Geodetic System of 1984 (WGS84). Projection and  
1 000-meter grid: Universal Transverse Mercator, Zone 14S  
10 000-foot ticks: Kansas Coordinate System of 1983  
(north zone)

Imagery.....NAP, July 2008  
Roads.....National Transportation Dataset, 2005 - 2006  
Names.....GNIS, 2008  
Hydrography.....National Hydrography Dataset, 2008  
Contours.....National Elevation Dataset, 2006



SCALE 1:24 000

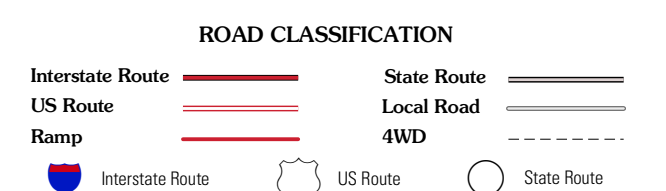
CONTOUR INTERVAL 20 FEET  
This map was produced to conform with version 0.5.10 of the  
draft USGS Standards for 7.5-Minute Quadrangle Maps.  
A metadata file associated with this product is also draft version 0.5.10



QUADRANGLE LOCATION

Stockton SW	Stockton SE	Twin Mound
Zurich	Plainville	Codell
Plainville SW	Plainville SE	Turkville

ADJOINING 7.5 QUADRANGLES



**PLAINVILLE, KS**  
2010