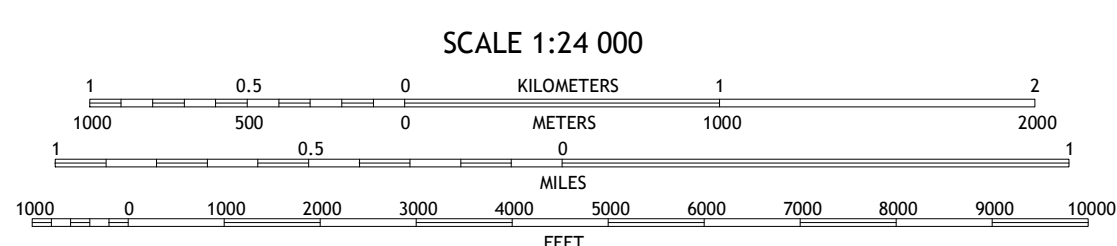

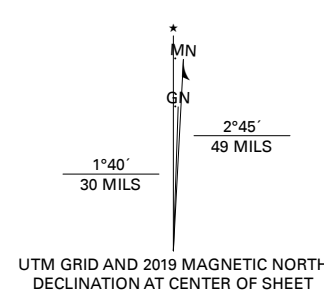


**Produced by the United States Geological Survey**

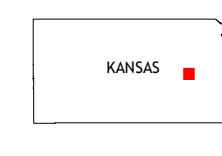
North American Datum of 1983 (NAD83)  
World Geodetic System of 1984 (WGS84). Projection and  
1:100,000 meter grid/Universal Transverse Mercator, Zone 14S  
This map is not a legal document. Boundaries may be  
generalized for this map scale. Private lands within government  
reservations may not be shown. Obtain permission before  
entering private lands.

Imagery.....NAIP, July 2017 - September 2017  
Roads.....U.S. Census Bureau, 2018  
Names.....GNIS, 1978 - 2018  
Hydrography.....National Hydrography Dataset, 2001 - 2018  
Contours.....National Elevation Dataset, 2013  
Boundaries.....Multiple sources: see metadata file, 2016 - 2017  
Public Land Survey System.....BLM, 2016  
Wetlands.....FWS National Wetlands Inventory, 1985



CONTOUR INTERVAL 10 FEET  
NORTH AMERICAN VERTICAL DATUM OF 1988

This map was produced to conform with the  
National Geospatial Program US Topo Product Standard, 2011.  
A metadata file associated with this product is draft version 0.6.18



QUADRANGLE LOCATION

1	2	3
4	5	6
7	8	

ADJOINING QUADRANGLES

- Lake Kahola
- Americus SW
- Saffordville
- Emporia
- Gladstone
- Phenix Creek
- Olpe

