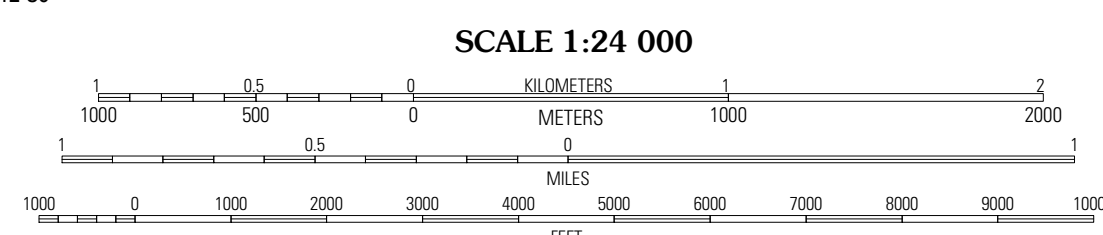





Produced by the United States Geological Survey
North American Datum of 1983 (NAD83)
World Geodetic System of 1984 (WGS84). Projection and
1 000-meter grid: Universal Transverse Mercator, Zone 14S
10 000-foot ticks: Kansas Coordinate System of 1983
(south zone) and Oklahoma Coordinate System of 1983
(north zone)


Imagery.....NAIP, July 2008
Roads.....National Transportation Dataset, 2006 - 2008
Names.....GNIS, 2008
Hydrography.....National Hydrography Dataset, 2008
Contours.....National Elevation Dataset, 2006



SCALE 1:24 000

CONTOUR INTERVAL 10 FEET

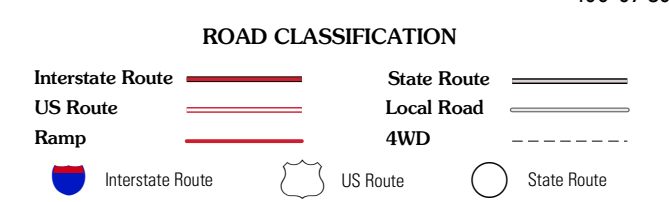
This map was produced to conform with version 0.5.10 of the
draft USGS Standards for 7.5-Minute Quadrangle Maps.
A metadata file associated with this product is also draft version 0.5.10



QUADRANGLE LOCATION

| | | |
|----------------|------------------|---------------|
| Irish Flats NE | Proffitt Lake NW | Proffitt Lake |
| Irish Flats SE | Proffitt Lake SW | Mount Helen |
| Mocane | Gate NW | Gate NE |

ADJOINING 7.5' QUADRANGLES



PROFFITT LAKE SW, KS-OK
2010