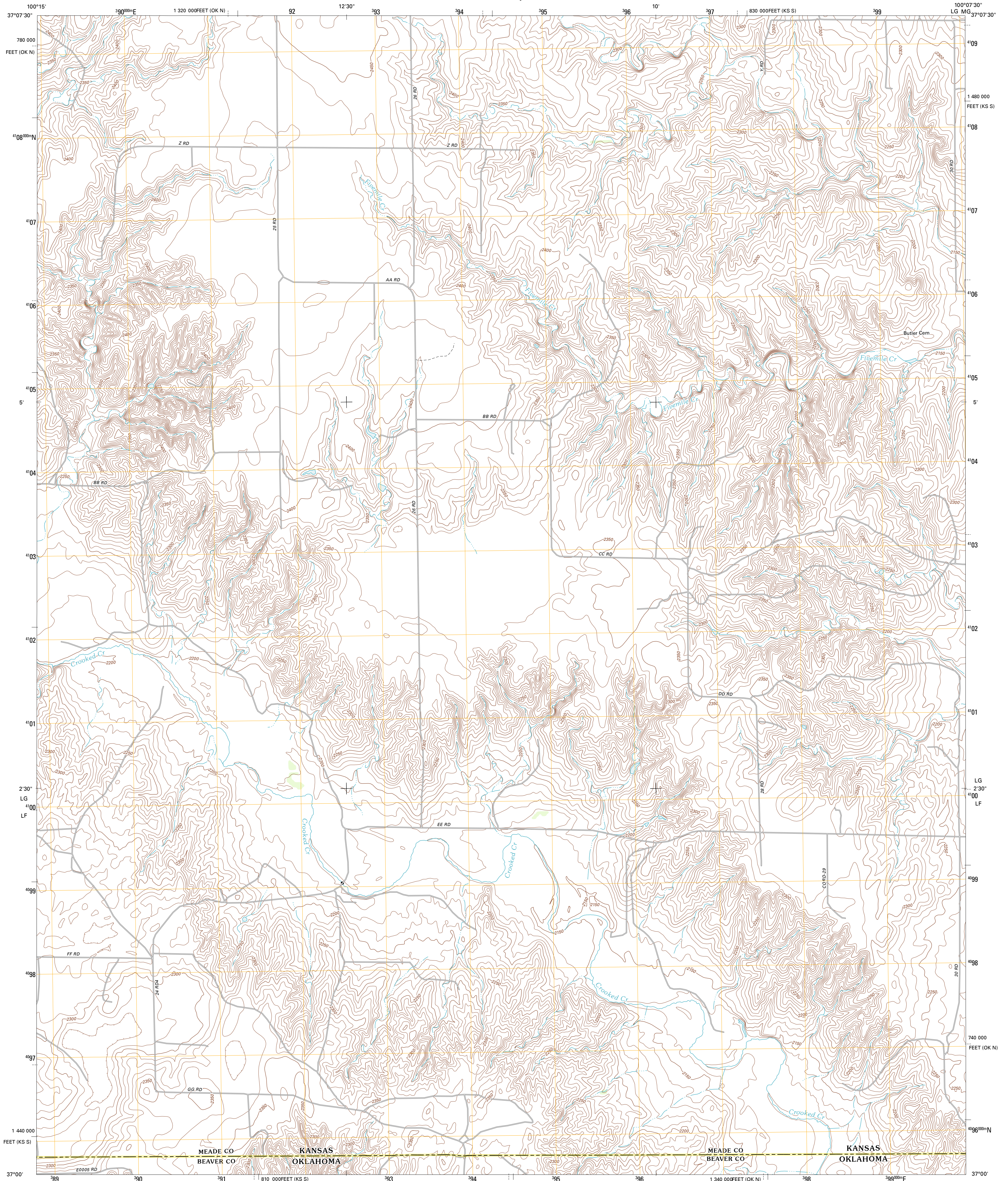




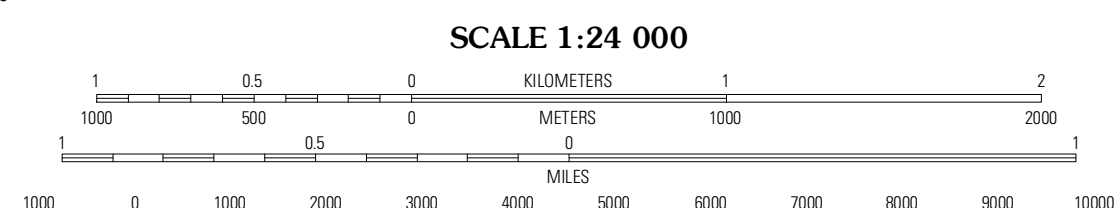

U.S. DEPARTMENT OF THE INTERIOR  
U. S. GEOLOGICAL SURVEY



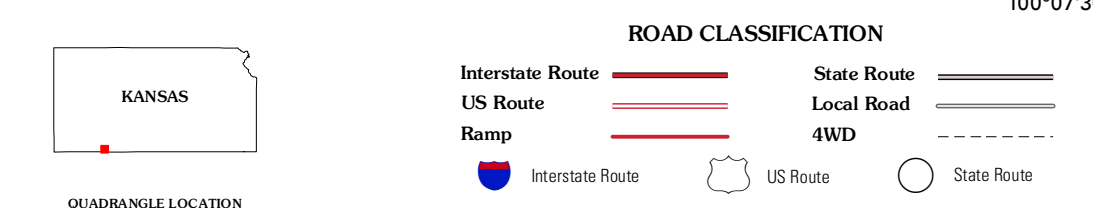
PROFFITT LAKE SW QUADRANGLE  
KANSAS-OKLAHOMA  
7.5-MINUTE SERIES



Produced by the United States Geological Survey  
North American Datum of 1983 (NAD83)  
World Geodetic System of 1984 (WGS84). Projection and  
1 000-meter grid: Universal Transverse Mercator, Zone 14S  
10 000-foot ticks: Kansas Coordinate System of 1983 (south  
zone), Oklahoma Coordinate System of 1983 (north zone)



CONTOUR INTERVAL 10 FEET  
NORTH AMERICAN VERTICAL DATUM OF 1988  
This map was produced to conform with the  
National Geospatial Program US Topo Product Standard, 2011.  
A metadata file associated with this product is draft version 0.6.4



QUADRANGLE LOCATION

Intah Flats NE	Proffitt Lake NW	Proffitt Lake
Intah Flats SE	Proffitt Lake SW	Mount Helen
Mocane	Gate NW	Gate NE

PROFFITT LAKE SW, KS-OK  
2012

ADJOINING 7.5' QUADRANGLES