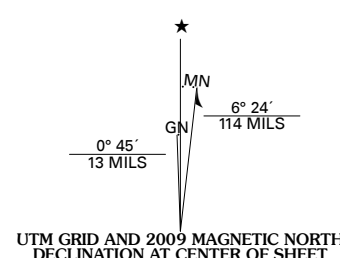




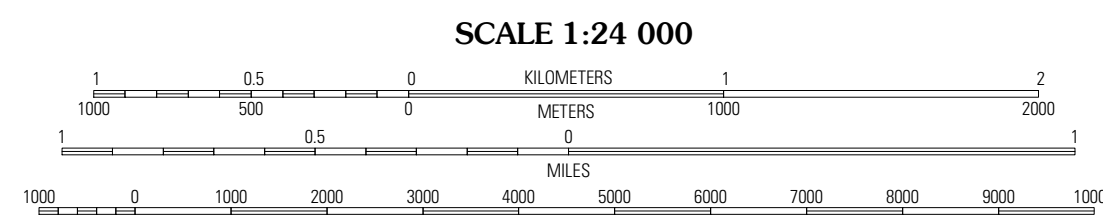
Produced by the United States Geological Survey  
North American Datum of 1983 (NAD83)  
World Geodetic System of 1984 (WGS84). Projection and  
1 000-meter grid: Universal Transverse Mercator, Zone 14S  
10 000-foot ticks: Kansas Coordinate System of 1983  
(north zone)

Imagery.....National Aerial Photography Inventory (NAP), July 2008  
Roads.....National Transportation Dataset, 2006 - 2008  
Names.....CNIS, 2008  
Hydrography.....National Hydrography Dataset, 2008  
Contours.....National Elevation Dataset, 2006



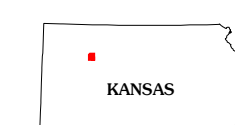
UTM GRID AND 2009 MAGNETIC NORTH  
DECLINATION AT CENTER OF SHEET

|                       |
|-----------------------|
| U.S. National Grid    |
| 100,000m Square ID    |
| LJ MJ                 |
| Grid Zone Designation |
| 14S                   |



SCALE 1:24 000

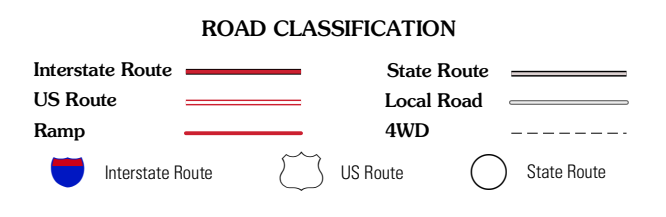
CONTOUR INTERVAL 10 FEET  
This map was produced to conform with version 0.5.10 of the  
draft USGS Standards for 7.5-Minute Quadrangle Maps.  
A metadata file associated with this product is also draft version 0.5.10



QUADRANGLE LOCATION

|                     |                   |                   |
|---------------------|-------------------|-------------------|
| Midway<br>Draw East | Quinter NW        | Saint<br>Peter    |
| Park                | Quinter           | Collyer           |
| Gove NE             | Castle<br>Rock NW | Castle<br>Rock NE |

ADJOINING 7.5 QUADRANGLES



QUINTER, KS  
2009