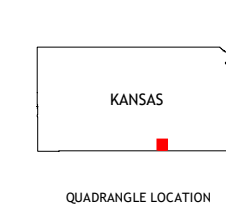



Produced by the United States Geological Survey
North American Datum of 1983 (NAD83)
World Geodetic System of 1984 (WGS84). Projection and
1000-meter grid: Universal Transverse Mercator, Zone 14S
This map is not a legal document. Boundaries may be
generalized for this map scale. Private lands within government
reservations may not be shown. Obtain permission before
entering private lands.

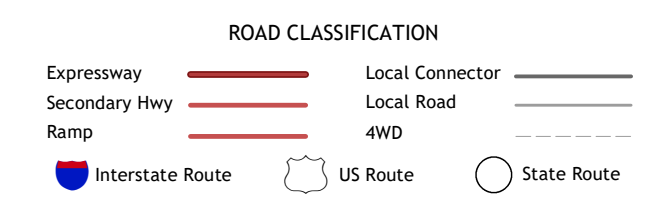
Imagery:.....NAIP, July 2017 - September 2017
Roads:.....U.S. Census Bureau, 2015
Names:.....GNIS, 1978 - 2011
Hydrography:.....National Hydrography Dataset, 2006 -
2018
Contours:.....National Elevation Dataset, 2017
Boundaries:.....Multiple sources: see metadata file, 2019 -
2021
Public Land Survey System:.....BLM, 2018
Wetlands:.....FWS National Wetlands Inventory, 1985



QUADRANGLE LOCATION

1	2	3
4	5	6
7	8	9

ADJOINING QUADRANGLES



ROME, KS

1	Mayfield
2	Wellington
3	Dalton
4	North
5	South Haven NE
6	Caldwell
7	South Haven
8	Portland

