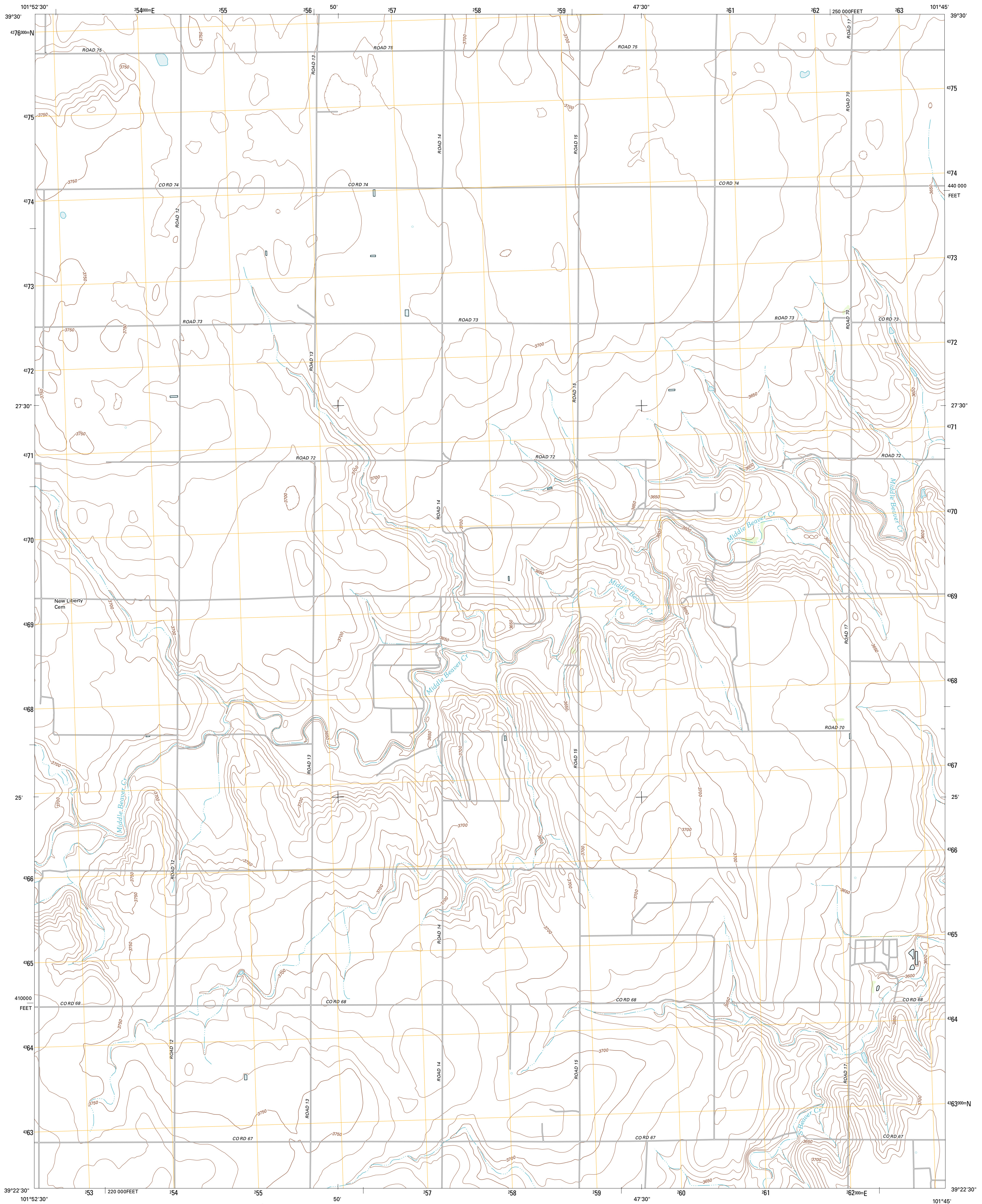




U.S. DEPARTMENT OF THE INTERIOR
U. S. GEOLOGICAL SURVEY

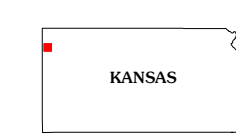
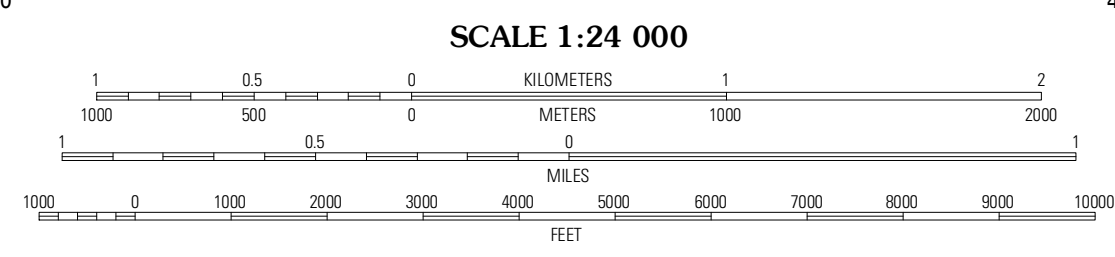



RULETON NE QUADRANGLE
KANSAS-SHERMAN CO.
7.5-MINUTE SERIES



Produced by the United States Geological Survey
North American Datum of 1983 (NAD83)
World Geodetic System of 1984 (WGS84). Projection and
1 000-meter grid: Universal Transverse Mercator, Zone 14S
10 000-foot ticks: Kansas Coordinate System of 1983 (north
zone)

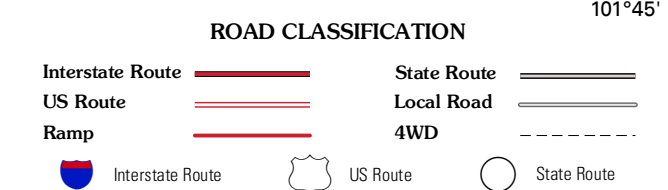
Imagery.....NAP, July 2010
Roads.....©2006-2011, TomTom
Names.....GNIS, 2012
Hydrography.....National Hydrography Dataset, 2010
Contours.....National Elevation Dataset, 2012
Boundaries.....Census, IBWC, IBC, USGS, 1972 - 2012



QUADRANGLE LOCATION

South of Crosby Creek	South of Drury Creek	Bird City South SW
Ruleton NW	Ruleton NE	Goodland NW
Ruleton	Ruleton SE	Goodland

ADJOINING 7.5' QUADRANGLES



RULETON NE, KS
2012