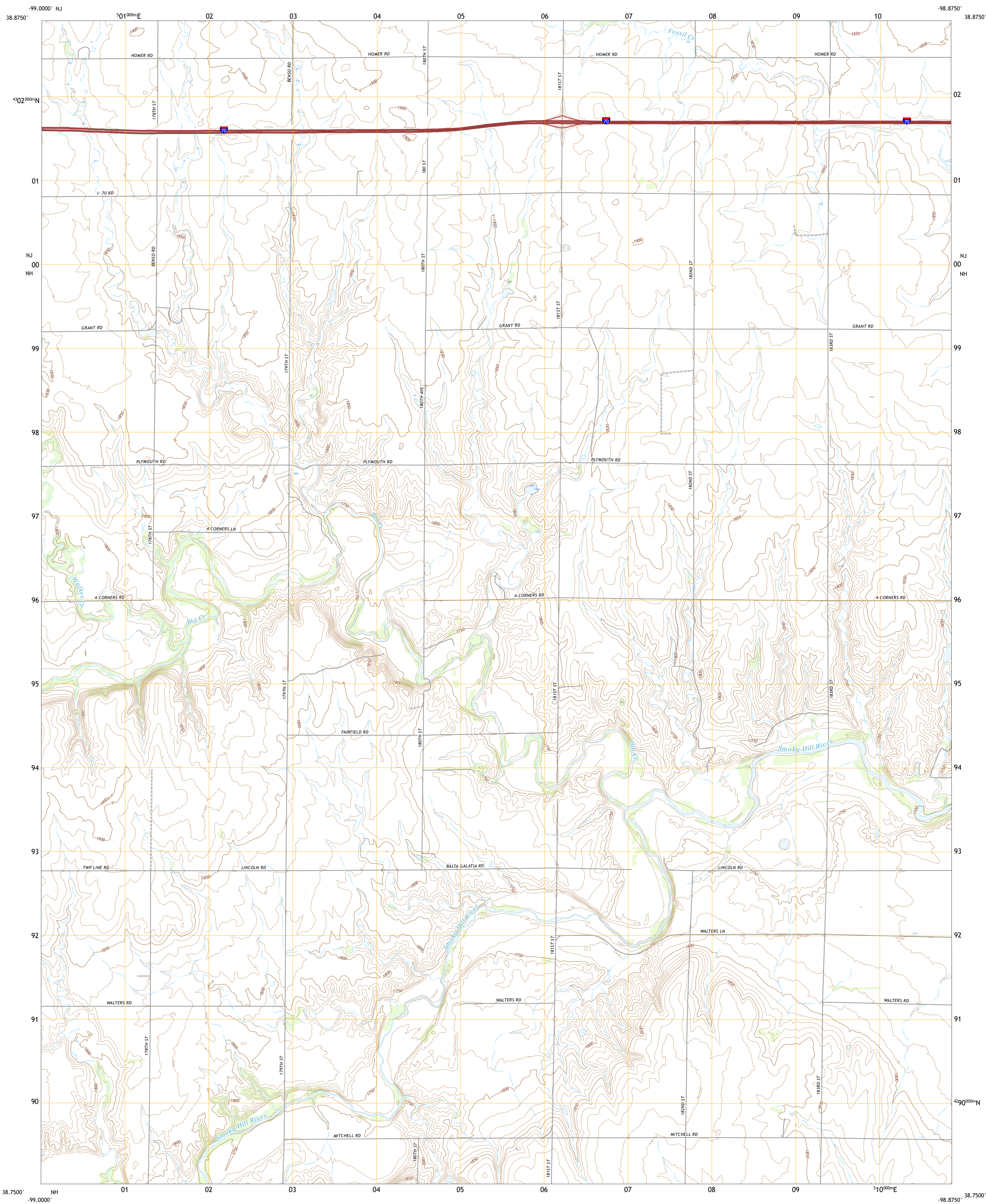




U.S. DEPARTMENT OF THE INTERIOR  
U.S. GEOLOGICAL SURVEY



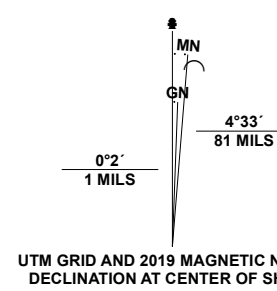
RUSSELL SW QUADRANGLE  
KANSAS - RUSSELL COUNTY  
7.5-MINUTE SERIES



**Produced by the United States Geological Survey**

North American Datum of 1983 (NAD83)  
World Geodetic System of 1984 (WGS84). Projection and 1 000-meter grid/Universal Transverse Mercator, Zone 14S  
This map is not a legal document. Boundaries may be generalized for this map scale. Private lands within government reservations may not be shown. Obtain permission before entering private lands.

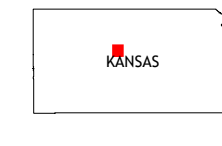
Imagery.....NAIP, August 2017 - September 2017  
Roads.....U.S. Census Bureau, 2015 - 2018  
Names.....GNIS, Not available  
Hydrography.....National Hydrography Dataset, 2005 - 2018  
Contours.....National Elevation Dataset, 2016  
Boundaries.....Multiple sources; see metadata file 2019 - 2021  
Public Land Survey System.....BLM, 2018  
Wetlands.....FWS National Wetlands Inventory 1985 - 1985



|                       |    |
|-----------------------|----|
| U.S. National Grid    |    |
| 100,000 - m Square ID |    |
| NJ                    | 00 |
| NH                    | 00 |
| Grid Zone Designation |    |
| 14S                   |    |



This map was produced to conform with the National Geospatial Program US Topo Product Standard.



QUADRANGLE LOCATION

|   |   |   |
|---|---|---|
| 1 | 2 | 3 |
| 4 | 5 | 6 |
| 7 | 8 |   |

ADJACENT QUADRANGLES

1 Gorham  
2 Russell NW  
3 Russell  
4 Walker  
5 Homer  
6 Otis NE  
7 Galatia  
8 Susank

| ROAD CLASSIFICATION |                 |
|---------------------|-----------------|
| Expressway          | Local Connector |
| Secondary Hwy       | Local Road      |
| Ramp                | 4WD             |
| Interstate Route    | US Route        |
|                     | State Route     |

RUSSELL SW, KS  
2022



NSN 7 56 0 3 0 4 6 3 6 7 6  
NGA REF NO. U.S.G.S. X.2.4 K.3.9.0.2