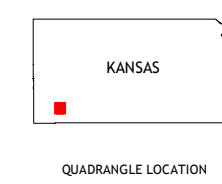
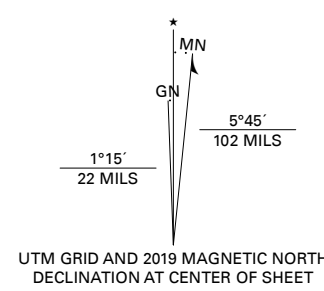


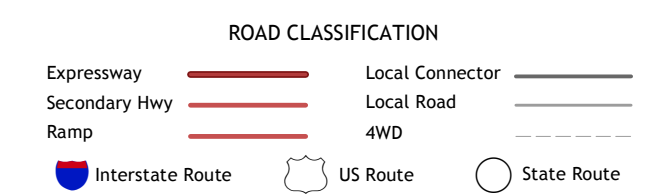
Produced by the United States Geological Survey

North American Datum of 1983 (NAD83) World Geodetic System of 1984 (WGS84) Projection and 1 000-meter grid/Universal Transverse Mercator, Zone 14S. This map is not a legal document. Boundaries may be generalized for this map scale. Private lands within government reservations may not be shown. Obtain permission before entering private lands.

Imagery: N.A.I.P., August 2017 - September 2017
Roads: U.S. Census Bureau, 2018
Names: GHS, 1978
Hydrography: National Hydrography Dataset, 2004 - 2018
Contours: National Elevation Dataset, 2017
Boundaries: Multiple sources; see metadata file 2016 - 2017
Public Land Survey System: BLM, 2016
Wetlands: FWS National Wetlands Inventory 1985



ADJOINING QUADRANGLES table with 8 cells: 1 Hickok, 2 North of Satanta, 3 North of Satanta, 4 Moscow NW, 5 Satanta, 6 Moscow, 7 Moscow SE, 8 Sublette SW



CONTOUR INTERVAL 10 FEET NORTH AMERICAN VERTICAL DATUM OF 1988. This map was produced to conform with the National Geospatial Program US Topo Product Standard, 2011. A metadata file associated with this product is draft version 0.6.18

