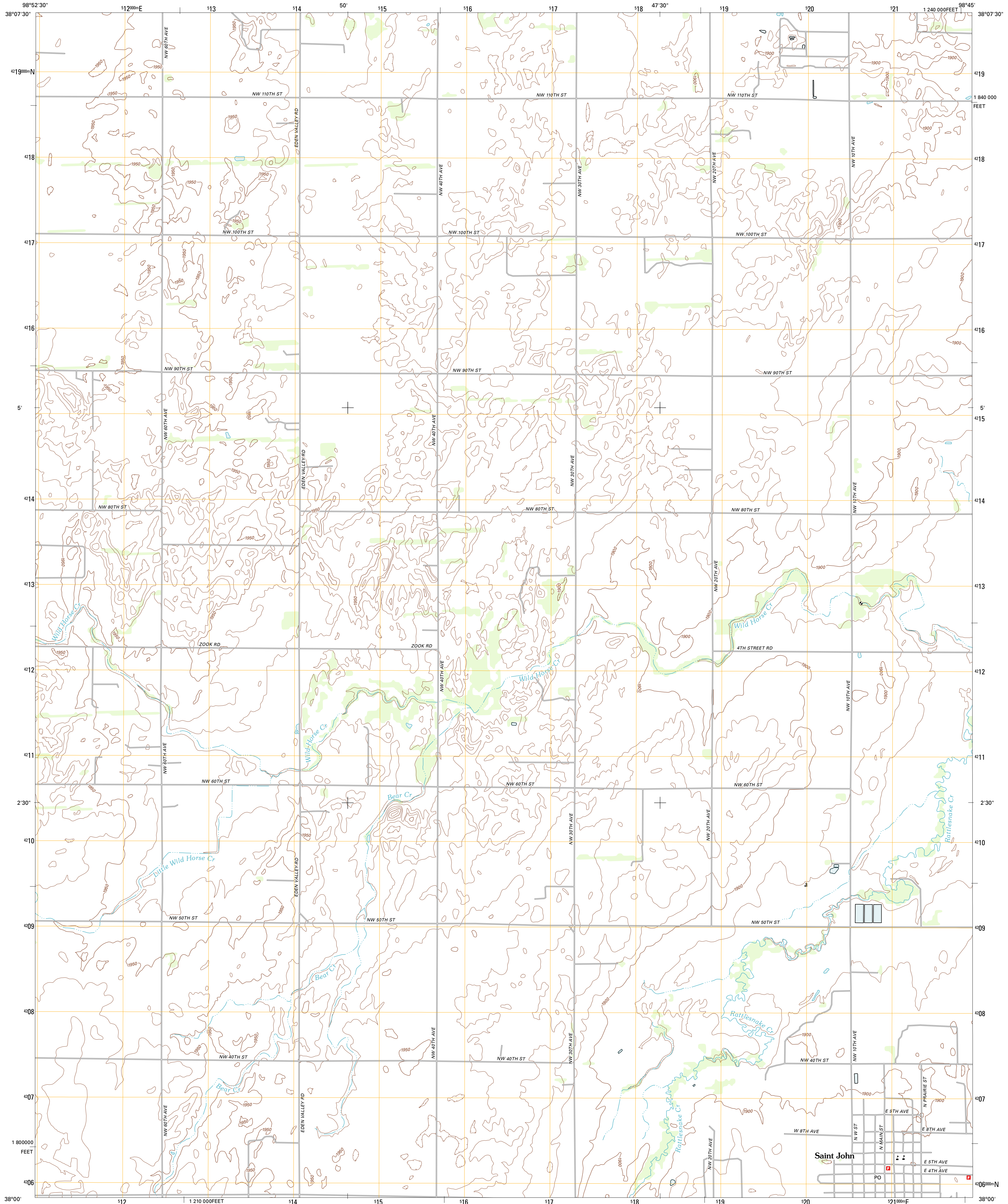




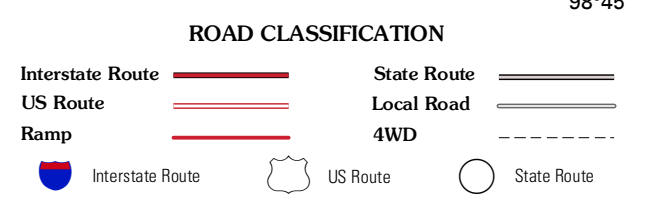
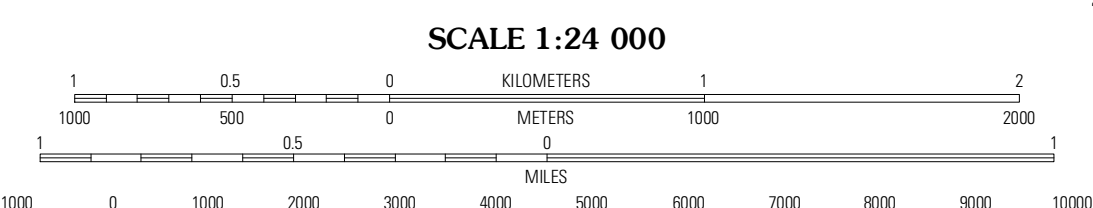
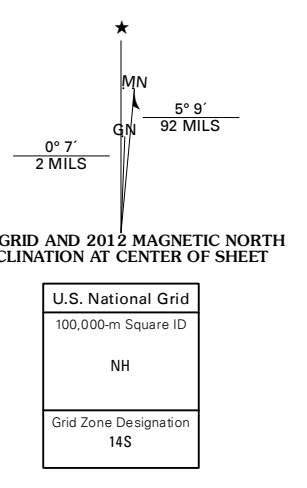
U.S. DEPARTMENT OF THE INTERIOR
U. S. GEOLOGICAL SURVEY



SAINT JOHN NORTH QUADRANGLE
KANSAS-STAFFORD CO.
7.5-MINUTE SERIES



Produced by the United States Geological Survey
North American Datum of 1983 (NAD83)
World Geodetic System of 1984 (WGS84) Projection and
1 000-meter grid; Universal Transverse Mercator, Zone 14S
10 000-foot ticks; Kansas Coordinate System of 1983 (south zone)



QUADRANGLE LOCATION

Radium	Seward	Hudson NW
Saint John SW	Saint John North	Hudson
Macksville	Saint John South	Stafford NW

This map was produced to conform with the National Geospatial Program US Topo Product Standard, 2011. A metadata file associated with this product is draft version 0.6.4

SAINT JOHN NORTH, KS
2012

ADJOINING 7.5 QUADRANGLES