

Produced by the United States Geological Survey

North American Datum of 1983 (NAD83) World Geodetic System of 1984 (WGS84) Projection and 1 000-meter grid/Universal Transverse Mercator, Zone 14S

This map is not a legal document. Boundaries may be generalized for this map scale. Private lands within government reservations may not be shown. Obtain permission before entering private lands.

Imagery: NAIP, July 2017 - September 2017

Roads: U.S. Census Bureau, 2015

Names: GNS, 1978 - 2019

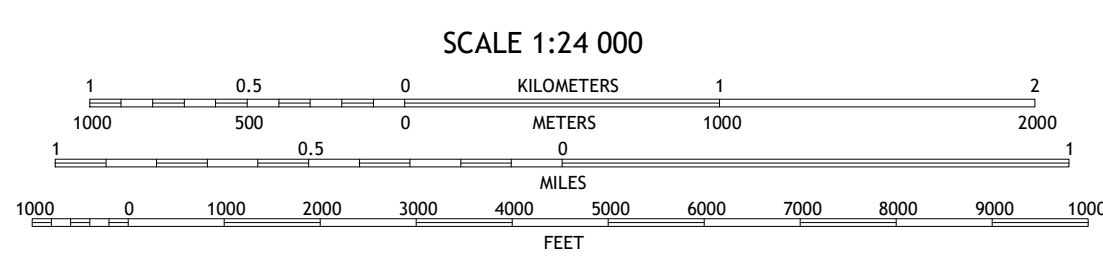

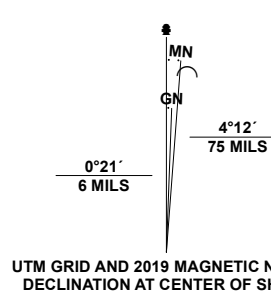
Hydrography: National Hydrography Dataset, 2005 - 2018

Contours: National Elevation Dataset, 2016

Boundaries: Multiple sources; see metadata file, 2019 - 2021

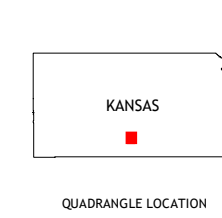
Public Land Survey System: BLM, 2018

Wetlands: FWS National Wetlands Inventory, 1985



CONTOUR INTERVAL 10 FEET NORTH AMERICAN VERTICAL DATUM OF 1988

This map was produced to conform with the National Geospatial Program US Topo Product Standard.



QUADRANGLE LOCATION

3x3 grid of quadrangles with Saint Leo in the center (5). Adjacent quadrangles are Cairo, Cunningham, Penalosa, Pratt SE, Willowdale, Isabel, Nashville, and Zende.

