

Produced by the United States Geological Survey

North American Datum of 1983 (NAD83) World Geodetic System of 1984 (WGS84) Projection and 1 000-meter grid/Universal Transverse Mercator, Zone 15S This map is not a legal document. Boundaries may be generalized for this map scale. Private lands within government reservations may not be shown. Obtain permission before entering private lands.

Imagery: U.S. NAIP, August 2017 - September 2017 Roads: U.S. Census Bureau, 2015 - 2018 Names: GNS, 1978 - 2018 Hydrography: National Hydrography Dataset, 2001 - 2018 Contours: National Elevation Dataset, 2008 - 2014 Boundaries: Multiple sources; see metadata file 2016, 2017 Public Land Survey System: BLM, 2016 Wetlands: FWS National Wetlands Inventory 1983 - 1986

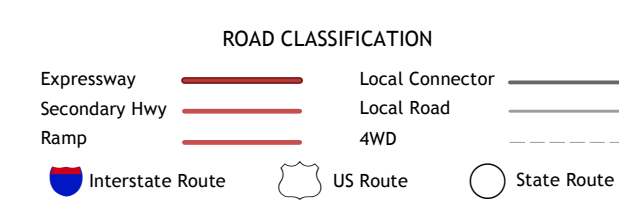
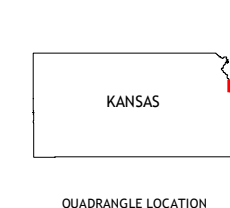
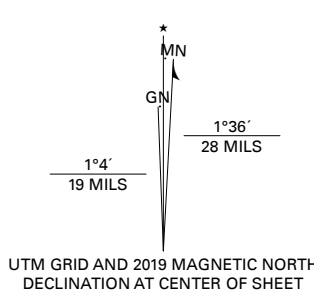


Table with 3 columns and 3 rows showing adjacent quadrangles: 1 Wolcott, 2 Parkville, 3 North Kansas City, 4 Edwardsville, 5 Kansas City, 6 Olathe, 7 Lenexa, 8 Grandview

