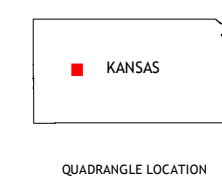

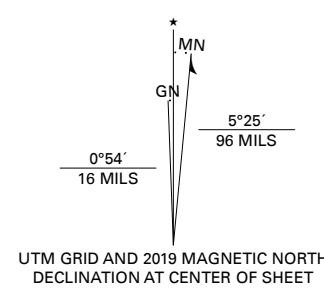


Produced by the United States Geological Survey

North American Datum of 1983 (NAD83)
World Geodetic System of 1984 (WGS84), Projection and
1 000-meter grid/Universal Transverse Mercator, Zone 14S
This map is not a legal document. Boundaries may be
generalized for this map scale. Private lands within government
reservations may not be shown. Obtain permission before
entering private lands.

Imagery.....NAIP, July 2017 - September 2017
Roads.....U.S. Census Bureau, 2018
Names.....GNIS, 1978
Hydrography.....National Hydrography Dataset, 2006 - 2018
Contours.....National Elevation Dataset, 2014
Boundaries.....Multiple sources see metadata file 2016 - 2017
Public Land Survey System.....BLM, 2016
Wetlands.....FWS National Wetlands Inventory 1985



1	2	3
4	5	6
7	8	

1 Cheyenne Creek
2 Shields NW
3 Penderis
4 Healy
5 Shields SE
6 Army
7 Dighton
8 Alameda

