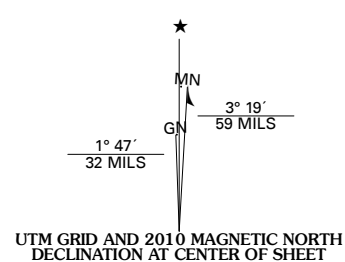




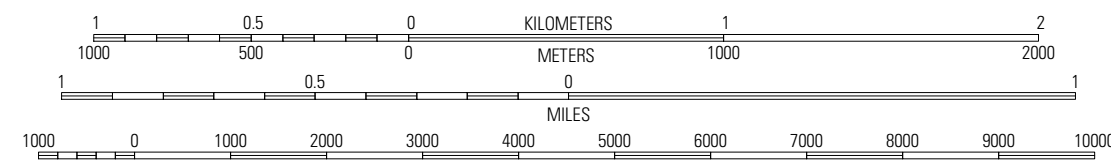
Produced by the United States Geological Survey
North American Datum of 1983 (NAD83)
World Geodetic System of 1984 (WGS84). Projection and
1 000-meter grid: Universal Transverse Mercator, Zone 15S
10 000-foot ticks: Kansas Coordinate System of 1983
(north zone)

Imagery.....NAP, July 2008
Roads.....National Transportation Dataset, 2008
Names.....GNIS, 2008
Hydrography.....National Hydrography Dataset, 2008
Contours.....National Elevation Dataset, 2006




U.S. National Grid
100,000-m Square ID
TD
Grid Zone Designation
15S

SCALE 1:24 000



CONTOUR INTERVAL 10 FEET

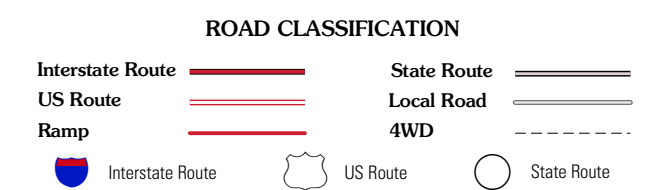
This map was produced to conform with version 0.5.10 of the
draft USGS Standards for 7.5-Minute Quadrangle Maps.
A metadata file associated with this product is also draft version 0.5.10



QUADRANGLE LOCATION

Soldier Creek SW	Soldier Creek SE	Mayetta
Soldier Creek NW	Soldier Creek NE	Holton
Soldier Creek SW	Circleville	Netawaka

ADJOINING 7.5 QUADRANGLES



SOLDIER CREEK NE, KS
2010