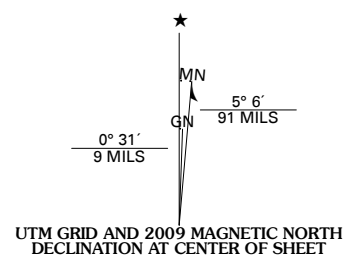


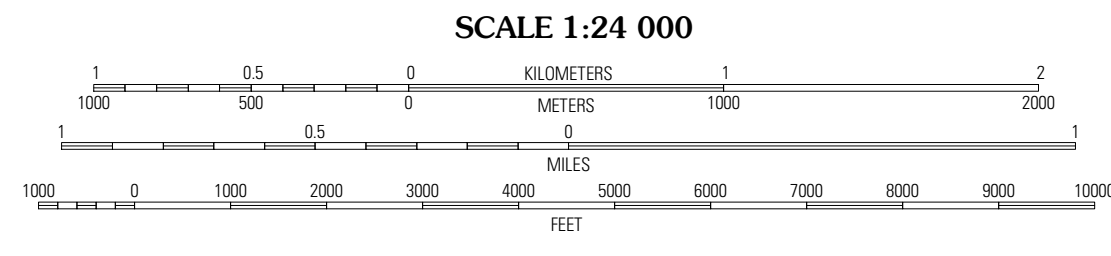


Produced by the United States Geological Survey
North American Datum of 1983 (NAD83)
World Geodetic System of 1984 (WGS84). Projection and
1 000-meter grid: Universal Transverse Mercator, Zone 14S
10 000-foot ticks: Kansas Coordinate System of 1983
(north zone)

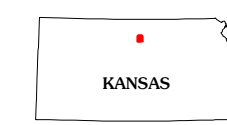
Imagery.....NAP, July 2008
Roads.....National Transportation Dataset, 2008
Names.....GNIS, 2008
Hydrography.....National Hydrography Dataset, 2008
Contours.....National Elevation Dataset, 2005



U.S. National Grid
100,000-m Square ID
NJ
Grid Zone Designation
14S



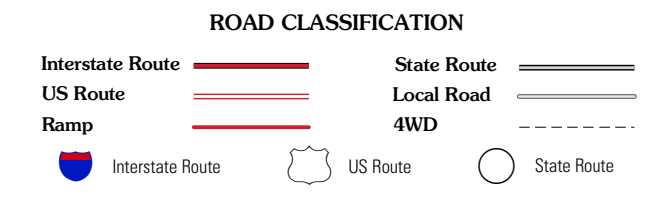
This map was produced to conform with version 0.5.10 of the
draft USGS Standards for 7.5-Minute Quadrangle Maps.
A metadata file associated with this product is also draft version 0.5.10



QUADRANGLE LOCATION

Glen Elder North	Jewell SW	Jewell SE
Glen Elder South	Solomon Rapids	Beloit
Blue Hill	Beloit SW	Beloit SE

ADJOINING 7.5 QUADRANGLES



SOLOMON RAPIDS, KS
2009