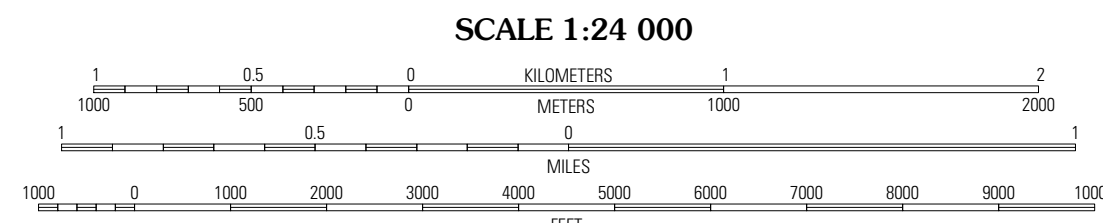






Produced by the United States Geological Survey
North American Datum of 1983 (NAD83)
World Geodetic System of 1984 (WGS84). Projection and
1 000-meter grid: Universal Transverse Mercator, Zone 14S
10 000-foot ticks: Kansas Coordinate System of 1983
(south zone)



SCALE 1:24 000

CONTOUR INTERVAL 10 FEET

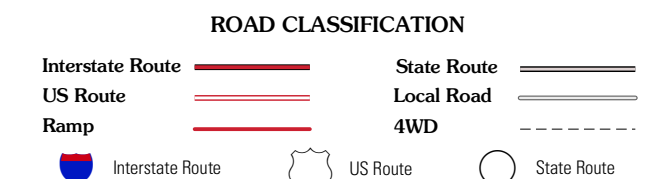
This map was produced to conform with version 0.5.10 of the
draft USGS Standards for 7.5-Minute Quadrangle Maps.
A metadata file associated with this product is also draft version 0.5.10



QUADRANGLE LOCATION

Colony Township NW	Stockholm Cemetery	Middle Ladder Creek West
Colony Township West	South of Stockholm Cemetery	North of Tribune
Towner	Tribune NW	Tribune

ADJOINING 7.5' QUADRANGLES



SOUTH OF STOCKHOLM CEMETERY, KS
2010

Imagery.....NAIP, July 2008
Roads.....National Transportation Dataset, 2005
Names.....GNS, 2008
Hydrography.....National Hydrography Dataset, 2008
Contours.....National Elevation Dataset, 2006