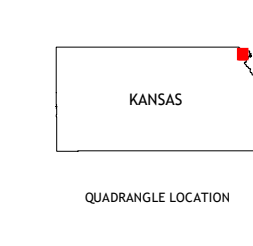
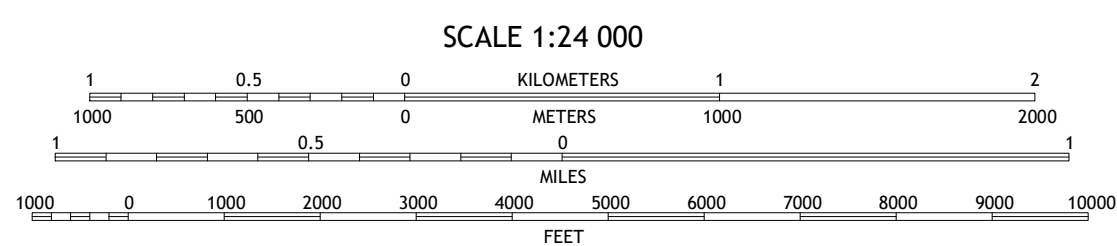
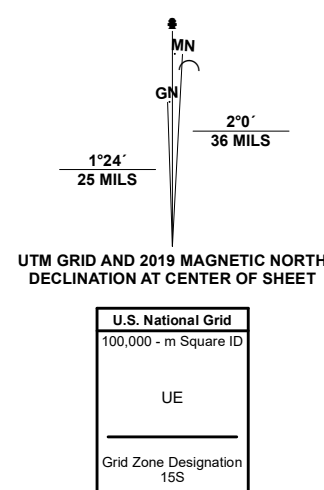


Produced by the United States Geological Survey

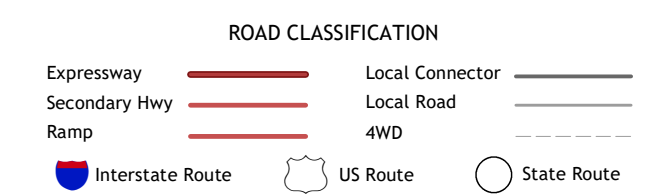
North American Datum of 1983 (NAD83)
World Geodetic System of 1984 (WGS84). Projection and
1 000-meter grid: Universal Transverse Mercator, Zone 15S
This map is not a legal document. Boundaries may be
generalized for this map scale. Private lands within government
reservations may not be shown. Obtain permission before
entering private lands.

Imagery:NAIP, August 2017 - June 2020
Roads:U.S. Census Bureau, 2015 - 2018
Names:GNIS, 1978 - 2021
Hydrography:National Hydrography Dataset, 2002 - 2018
Contours:National Elevation Dataset, 2014
Boundaries:Multiple sources; see metadata file, 2019 - 2021
Public Land Survey System:BLM, 2018 - 2020
Wetlands:FWS National Wetlands Inventory 1982 - 1985



1	2	3
4	5	6
7	8	

ADJOINING QUADRANGLES



1	White Cloud
2	Oregon
3	Forbes
4	Highland
5	Troy
6	Denton
7	Bendena
8	Aichison NE

