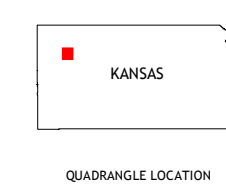

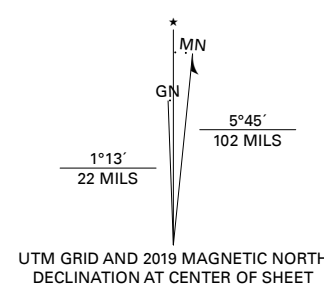


**Produced by the United States Geological Survey**

North American Datum of 1983 (NAD83)  
World Geodetic System of 1984 (WGS84). Projection and  
1 000-meter grid: Universal Transverse Mercator, Zone 14S  
This map is not a legal document. Boundaries may be  
generalized for this map scale. Private lands within government  
reservations may not be shown. Obtain permission before  
entering private lands.

Imagery: N.A.I.P., July 2017 - September 2017  
Roads: U.S. Census Bureau, 2018  
Names: GNIS, 1978  
Hydrography: National Hydrography Dataset, 2005 - 2018  
Contours: National Elevation Dataset, 2018  
Boundaries: Multiple sources; see metadata file 2016 - 2017  
Public Land Survey System: BLM, 2016  
Wetlands: FWS National Wetlands Inventory, 1985



QUADRANGLE LOCATION

1	2	3
4	5	6
7	8	9

ADJOINING QUADRANGLES

- 1 Colby SE
- 2 Mingo
- 3 Halford
- 4 Winona NE
- 5 Oakley North
- 6 Monument
- 7 Oakley SW
- 8 Oakley South

ROAD CLASSIFICATION	
	Expressway
	Secondary Hwy
	Ramp
	Local Connector
	Local Road
	4WD
	US Route
	State Route

**SPICA, KS**  
2018

