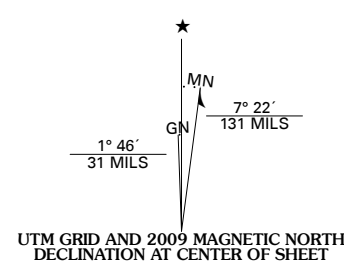


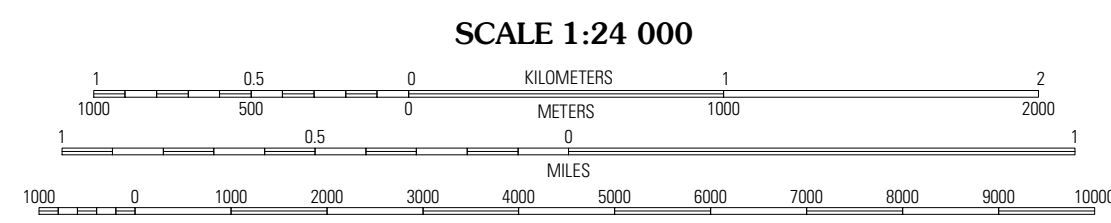


Produced by the United States Geological Survey  
North American Datum of 1983 (NAD83)  
World Geodetic System of 1984 (WGS84). Projection and  
1 000-meter grid: Universal Transverse Mercator, Zone 14S  
10 000-foot ticks: Kansas Coordinate System of 1983  
(north zone)

Imagery.....NAIP, July 2008  
Roads.....National Transportation Dataset, 2008  
Names.....GNIS, 2008  
Hydrography.....National Hydrography Dataset, 2008  
Contours.....National Elevation Dataset, 2006

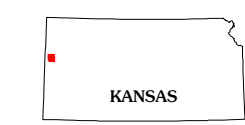


U.S. National Grid	
100,000-m. Square ID	
KJ	01-08
KH	09-16
Grid Zone Designation	14S



CONTOUR INTERVAL 10 FEET

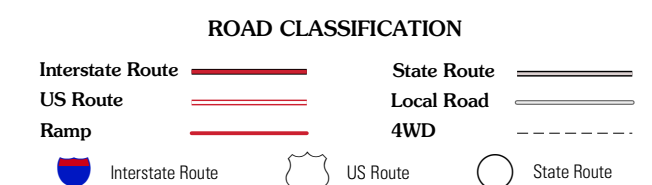
This map was produced to conform with version 0.5.10 of the  
draft USGS Standards for 7.5-Minute Quadrangle Maps.  
A metadata file associated with this product is also draft version 0.5.10



QUADRANGLE LOCATION

Weskan NW	Sharon Springs West	Sharon Springs East
Weskan	Spring Valley Ranch	South Flats
Stockholm Cemetery	Middle Ladder Creek West	Middle Ladder Creek East

ADJOINING 7.5' QUADRANGLES



**SPRING VALLEY RANCH, KS**  
2009