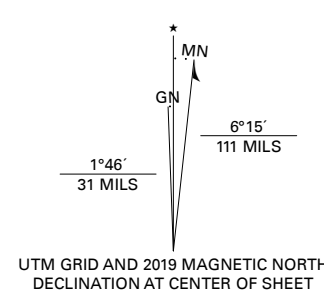


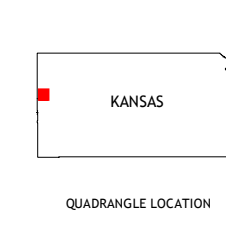
Produced by the United States Geological Survey

North American Datum of 1983 (NAD83)
World Geodetic System of 1984 (WGS84). Projection and
1 000-meter grid/Universal Transverse Mercator, Zone 14S
This map is not a legal document. Boundaries may be
generalized for this map scale. Private lands within government
reservations may not be shown. Obtain permission before
entering private lands.

Imagery.....NAIP, August 2017 - September 2017
Roads.....U.S. Census Bureau, 2018
Names.....GNIS, 1984
Hydrography.....National Hydrography Dataset, 2006 - 2018
Contours.....National Elevation Dataset, 2018
Boundaries.....Multiple sources; see metadata file, 2016 - 2017
Public Land Survey System.....BLM, 2016
Wetlands.....FWS National Wetlands Inventory, 1985



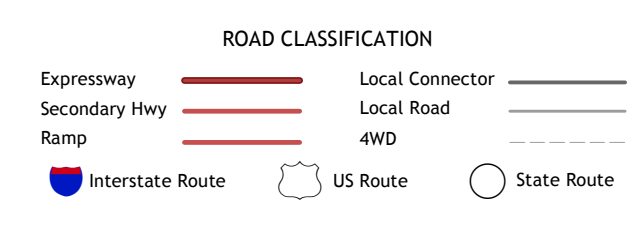
U.S. National Grid	100,000 - m Square ID
KJ	00
KH	00
Grid Zone Designation	14S



1	2	3
4	5	6
7	8	

ADJOINING QUADRANGLES

- 1 Weskan NW
- 2 Sharon Springs West
- 3 Sharon Springs East
- 4 Weskan
- 5 South Flats
- 6 Stockholm Cemetery
- 7 Middle Ladder Creek West
- 8 Middle Ladder Creek East



SPRING VALLEY RANCH, KS

2018

