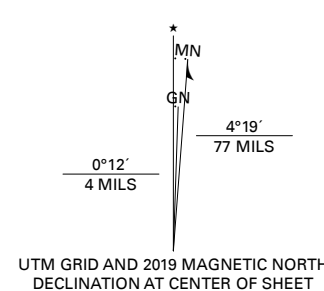


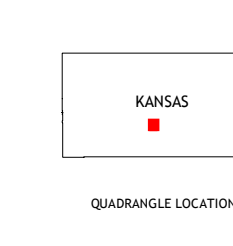
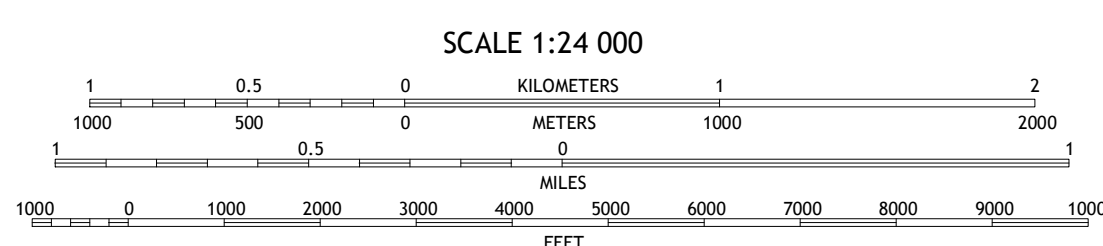
Produced by the United States Geological Survey

North American Datum of 1983 (NAD83)
World Geodetic System of 1984 (WGS84). Projection and
1 000-meter grid/Universal Transverse Mercator, Zone 14S
This map is not a legal document. Boundaries may be
generalized for this map scale. Private lands within government
reservations may not be shown. Obtain permission before
entering private lands.

Imagery.....NAIP, July 2017 - September 2017
Roads.....U.S. Census Bureau, 2015
Names.....GNIS, 1978 - 2016
Hydrography.....National Hydrography Dataset, 2005 - 2018
Contours.....National Elevation Dataset, 2016 - 2017
Boundaries.....Multiple sources; see metadata file, 2016 - 2017
Public Land Survey System.....BLM, 2016
Wetlands.....FWS National Wetlands Inventory, 1985



U.S. National Grid	
NH	00
NG	00
Grid Zone Designation 14S	



QUADRANGLE LOCATION

1	2	3
4	5	6
7	8	9

- 1 Saint John North
- 2 Hudson SE
- 3 Saint John South
- 4 Stafford
- 5 Byers
- 6 Stafford SW
- 7 Stafford SW
- 8 Preston

ROAD CLASSIFICATION	
	Expressway
	Secondary Hwy
	Ramp
	Interstate Route
	Local Connector
	Local Road
	4WD
	US Route
	State Route



NSN 1643016306778
NGA REF NO. USGS X 2 4 K 4 2 8 1 7