



U.S. DEPARTMENT OF THE INTERIOR
U. S. GEOLOGICAL SURVEY

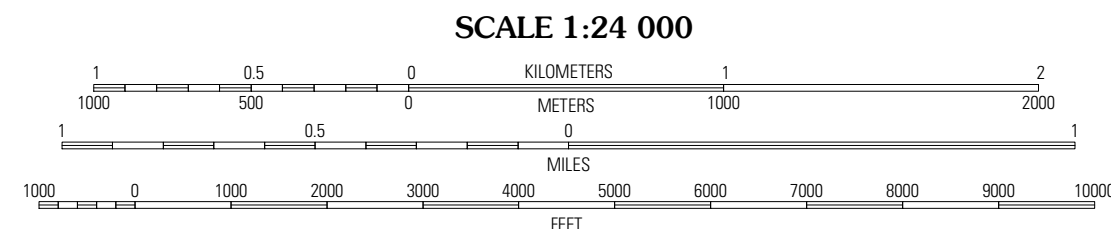
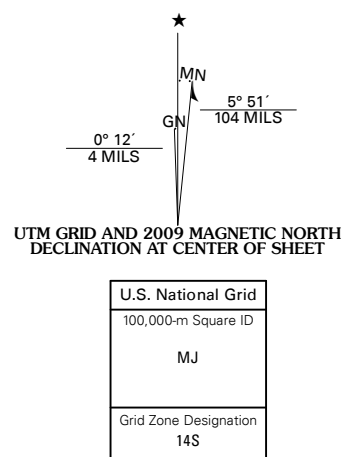


STOCKTON SE QUADRANGLE
KANSAS
7.5-MINUTE SERIES

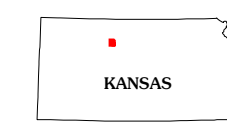


Produced by the United States Geological Survey
North American Datum of 1983 (NAD83)
World Geodetic System of 1984 (WGS84). Projection and
1 000-meter grid: Universal Transverse Mercator, Zone 14S
10 000-foot ticks: Kansas Coordinate System of 1983
(north zone)

Imagery.....N.A.I.P., July 2008
Roads.....National Transportation Dataset, 2005
Names.....GNIS, 2006
Hydrography.....National Hydrography Dataset, 2008
Contours.....National Elevation Dataset, 2006



SCALE 1:24 000
CONTOUR INTERVAL 10 FEET
This map was produced to conform with version 0.5.10 of the
draft USGS Standards for 7.5-Minute Quadrangle Maps.
A metadata file associated with this product is also draft version 0.5.10



ROAD CLASSIFICATION

- Interstate Route (thick red line)
- US Route (red line)
- State Route (thin red line)
- Local Road (black line)
- 4WD (dashed black line)

QUADRANGLE LOCATION

Wehster Dam	Stockton	Woodston NW
Stockton SW	Stockton SE	Twin Mound
Zurich	Plainville	Codell

ADJOINING 7.5 QUADRANGLES

STOCKTON SE, KS
2009