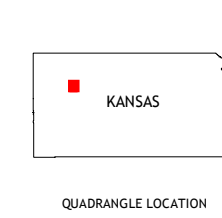

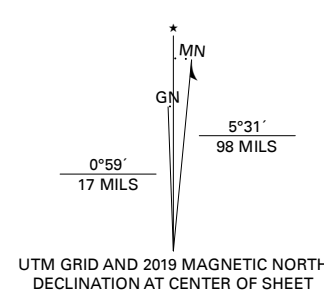


Produced by the United States Geological Survey

North American Datum of 1983 (NAD83)
World Geodetic System of 1984 (WGS84), Projection and
1 000 meter grid/Universal Transverse Mercator, Zone 14S
This map is not a legal document. Boundaries may be
generalized for this map scale. Private lands within government
reservations may not be shown. Obtain permission before
entering private lands.

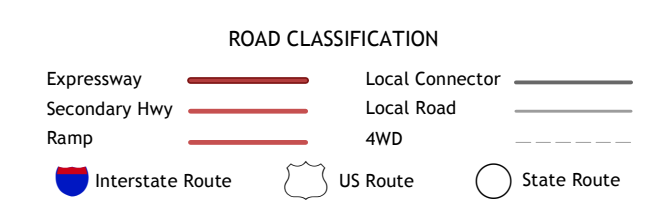
Imagery.....NAIP, July 2017 - September 2017
Roads.....U.S. Census Bureau, 2018
Names.....GNIS, Not Available
Hydrography.....National Hydrography Dataset, 2005 - 2018
Contours.....National Elevation Dataset, 2018
Boundaries.....Multiple sources; see metadata file 2016 - 2017
Public Land Survey System.....BLM, 2016
Wetlands.....FWS National Wetlands Inventory 1985



1	2	3
4	5	6
7	8	9

ADJOINING QUADRANGLES

- 1 Grinnell North
- 2 Grinnell NE
- 3 Midway Draw West
- 4 Grinnell South
- 5 Grainfield
- 6 Orion
- 7 Orion NE
- 8 Gove



SUNNY SLOPE LAKE, KS

2018

