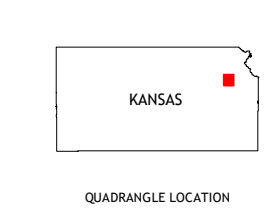
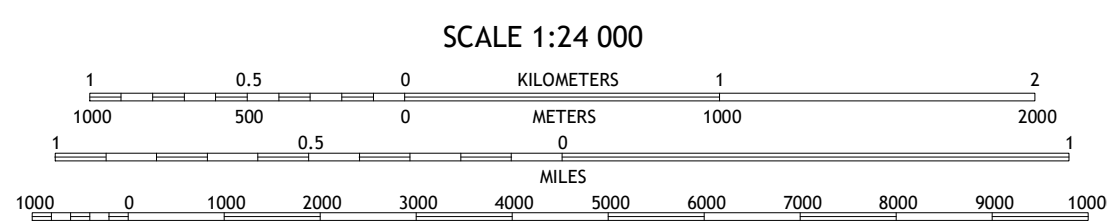
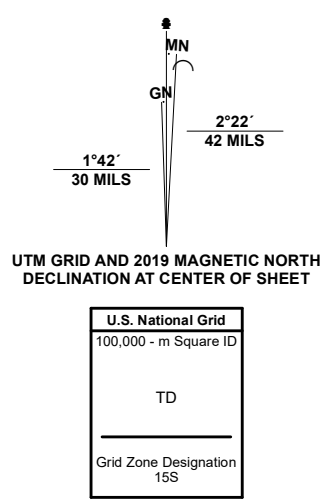
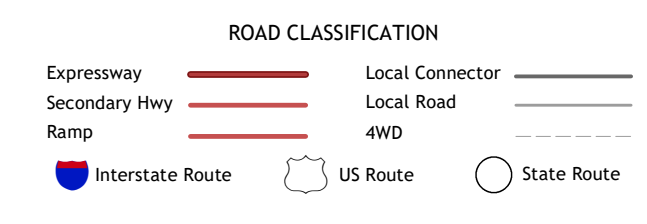


Produced by the United States Geological Survey North American Datum of 1983 (NAD83) World Geodetic System of 1984 (WGS84) Projection and 1000-meter grid/Universal Transverse Mercator, Zone 15S



QUADRANGLE LOCATION table with grid numbers 1-8 and 1-8.



- 1 Grove 2 Elmont 3 Meriden 4 Silver Lake 5 Grantville 6 Auburn 7 Wakarusa 8 Richland

