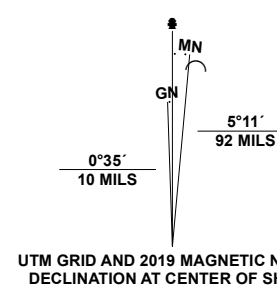


Produced by the United States Geological Survey

North American Datum of 1983 (NAD83)
World Geodetic System of 1984 (WGS84), Projection and
1 000-meter grid/Universal Transverse Mercator, Zone 14S
This map is not a legal document. Boundaries may be
generalized for this map scale. Private lands within government
reservations may not be shown. Obtain permission before
entering private lands.

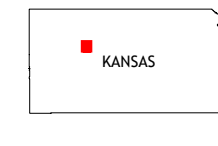
ImageryNAIP, August 2017 - September 2017
RoadsU.S. Census Bureau, 2015 - 2018
NamesGNIS, 1978 - 2019
HydrographyNational Hydrography Dataset, 2005 - 2018
ContoursNational Elevation Dataset, 2017
BoundariesMultiple sources; see metadata file 2019 - 2021
Public Land Survey SystemBLM, 2018
WetlandsFWS National Wetlands Inventory 1985



U.S. National Grid	100,000 - m Square ID
MJ	
Grid Zone Designation	14S



CONTOUR INTERVAL 10 FEET
NORTH AMERICAN VERTICAL DATUM OF 1988
This map was produced to conform with the
National Geospatial Program US Topo Product Standard.



QUADRANGLE LOCATION


1	2	3
4	5	6
7	8	

- 1 Collyer
- 2 WaKeeney West
- 3 WaKeeney East
- 4 Castle Rock NE
- 5 Trego Center NE
- 6 Gibson Creek
- 7 Fort Downer
- 8 Cedar Bluff

ROAD CLASSIFICATION	
Expressway	Local Connector
Secondary Hwy	Local Road
Ramp	4WD
Interstate Route	US Route
	State Route

TREGO CENTER, KS

2022



NSN 7560-01-000-1000
NGA REF NO. U.S.S.S.X.2.4