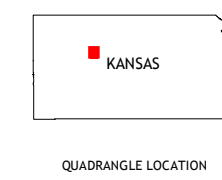

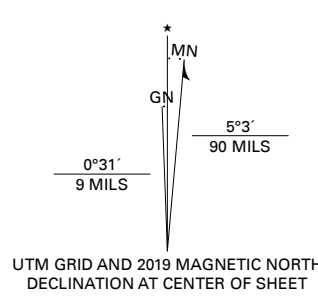


**Produced by the United States Geological Survey**

North American Datum of 1983 (NAD83)  
World Geodetic System of 1984 (WGS84), Projection and  
1 000-meter grid/Universal Transverse Mercator, Zone 14S  
This map is not a legal document. Boundaries may be  
generalized for this map scale. Private lands within government  
reservations may not be shown. Obtain permission before  
entering private lands.

Imagery.....NAIP, August 2017 - September 2017  
Roads.....U.S. Census Bureau, 2018  
Names.....GNIS, Not Available  
Hydrography.....National Hydrography Dataset, 2005 - 2018  
Contours.....National Elevation Dataset, 2017  
Boundaries.....Multiple sources; see metadata file, 2016 - 2017  
Public Land Survey System.....BLM, 2016  
Wetlands.....FWS National Wetlands Inventory, 1985



|   |   |   |
|---|---|---|
| 1 | 2 | 3 |
| 4 | 5 | 6 |
| 7 | 8 | 9 |

ADJOINING QUADRANGLES

- 1 WaKeeney West
- 2 WaKeeney East
- 3 Mouth of Shaw Creek
- 4 Trego Center
- 5 Osalliah
- 6 Fort Downer
- 7 Cedar Bluff
- 8 Cedar Bluff Dam

| ROAD CLASSIFICATION |                  |
|---------------------|------------------|
|                     | Expressway       |
|                     | Secondary Hwy    |
|                     | Ramp             |
|                     | Interstate Route |
|                     | US Route         |
|                     | State Route      |
|                     | Local Connector  |
|                     | Local Road       |
|                     | 4WD              |