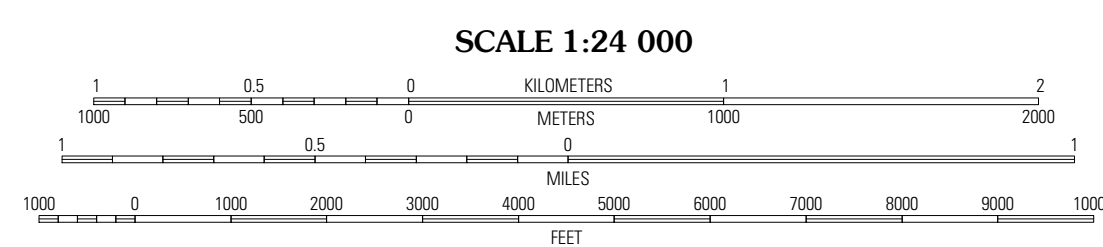





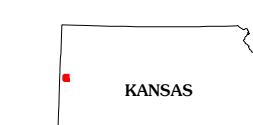
Produced by the United States Geological Survey  
North American Datum of 1983 (NAD83)  
World Geodetic System of 1984 (WGS84) Projection and  
1 000-meter grid: Universal Transverse Mercator, Zone 14S  
10 000-foot ticks: Kansas Coordinate System of 1983  
(south zone)

Imagery.....NAIP, July 2008  
Roads.....National Transportation Dataset, 2005  
Names.....GNIS, 2008  
Hydrography.....National Hydrography Dataset, 2008  
Contours.....National Elevation Dataset, 2006



CONTOUR INTERVAL 10 FEET

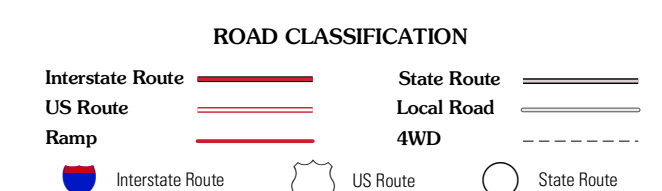
This map was produced to conform with version 0.5.10 of the  
draft USGS Standards for 7.5-Minute Quadrangle Maps.  
A metadata file associated with this product is also draft version 0.5.10



QUADRANGLE LOCATION

|                             |                  |                              |
|-----------------------------|------------------|------------------------------|
| South of Stockholm Cemetery | North of Tribune | West of Santa Theresa Church |
| Tribune NW                  | Tribune          | Selkirk NW                   |
| Tribune SW                  | Tribune SE       | Selkirk SW                   |

ADJOINING 7.5 QUADRANGLES



**TRIBUNE, KS**  
2010