

Produced by the United States Geological Survey North American Datum of 1983 (NAD83) World Geodetic System of 1984 (WGS84) Projection and 1:250,000 meter grid/Universal Transverse Mercator, Zone 14S

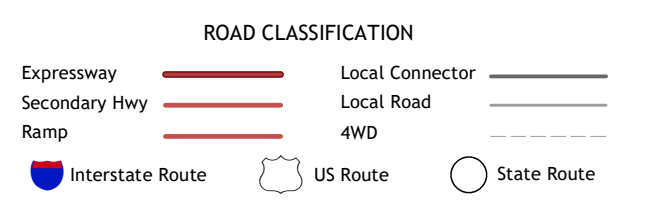
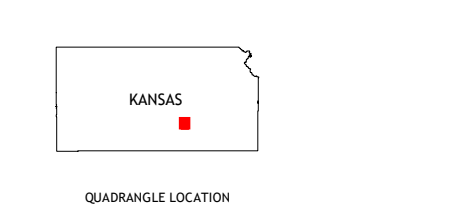
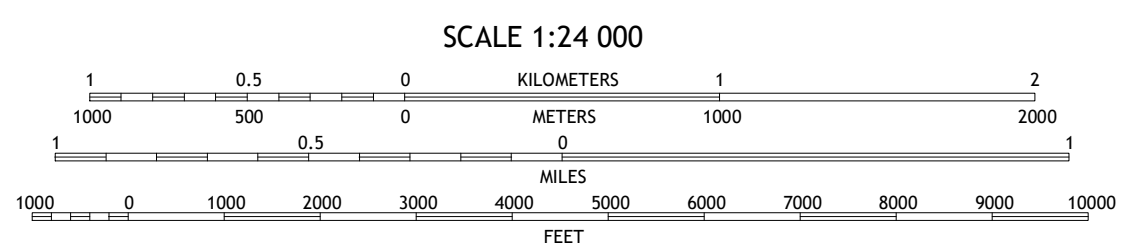
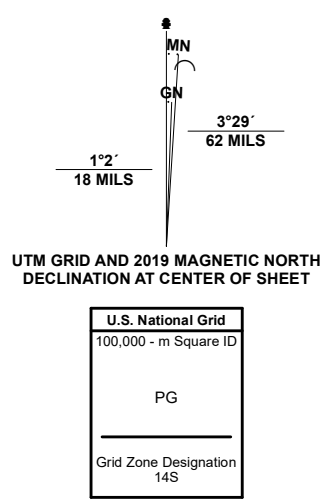


Table with 3 columns and 8 rows showing adjacent quadrangles and their names (e.g., Sedgwick, Whitewater, Maize).

