
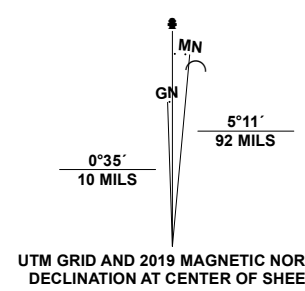
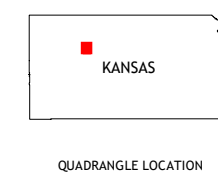


Produced by the United States Geological Survey  
North American Datum of 1983 (NAD83)  
World Geodetic System of 1984 (WGS84). Projection and 1 000-meter grid: Universal Transverse Mercator, Zone 14S  
This map is not a legal document. Boundaries may be generalized for this map scale. Private lands within government reservations may not be shown. Obtain permission before entering private lands.

Imagery: NAIP, August 2017 - September 2017  
Roads: U.S. Census Bureau, 2015 - 2018  
Names: GNS, 2008 - 2021  
Hydrography: National Hydrography Dataset, 2005 - 2018  
Contours: National Elevation Dataset, 2017  
Boundaries: Multiple sources; see metadata file, 2019 - 2021  
Public Land Survey System: BLM, 2018  
Wetlands: FWS National Wetlands Inventory, 1985



CONTOUR INTERVAL 10 FEET  
NORTH AMERICAN VERTICAL DATUM OF 1988  
This map was produced to conform with the National Geospatial Program US Topo Product Standard.



QUADRANGLE LOCATION

1	2	3
4	5	6
7	8	9

1 Saint Peter  
2 Hay Hollow  
3 Togo  
4 Collier  
5 Wakeeney East  
6 Castle Rock NE  
7 Trego Center  
8 Trego Center NE

