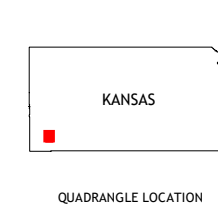
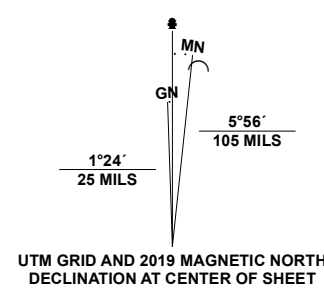


Produced by the United States Geological Survey

North American Datum of 1983 (NAD83)
World Geodetic System of 1984 (WGS84). Projection and
1 000-meter grid/Universal Transverse Mercator, Zone 14S
This map is not a legal document. Boundaries may be
generalized for this map scale. Private lands within government
reservations may not be shown. Obtain permission before
entering private lands.

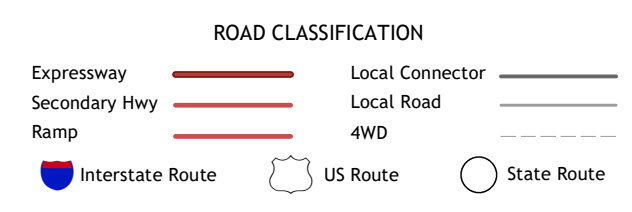
Imagery.....NAIP, July 2017 - September 2017
Roads.....U.S. Census Bureau, 2018
Names.....GNIS, 1978
Hydrography.....National Hydrography Dataset, 2004 -
2018
Contours.....National Elevation Dataset, 2017
Boundaries.....Multiple sources; see metadata file 2019 -
2021
Public Land Survey System.....BLM, 2018
Wetlands.....FWS National Wetlands Inventory 1985 -
1985



1	2	3
4	5	6
7	8	

ADJOINING QUADRANGLES

- 1 Ulysses SW
- 2 Ulysses
- 3 Hickok
- 4 Wagon Bed Spring NW
- 5 Moscow NW
- 6 Wagon Bed Spring SW
- 7 Wagon Bed Spring SE
- 8 Moscow



WAGON BED SPRING, KS

