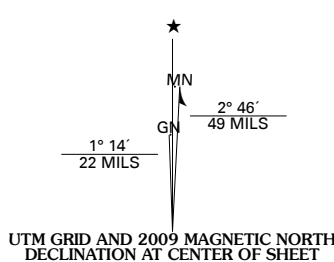


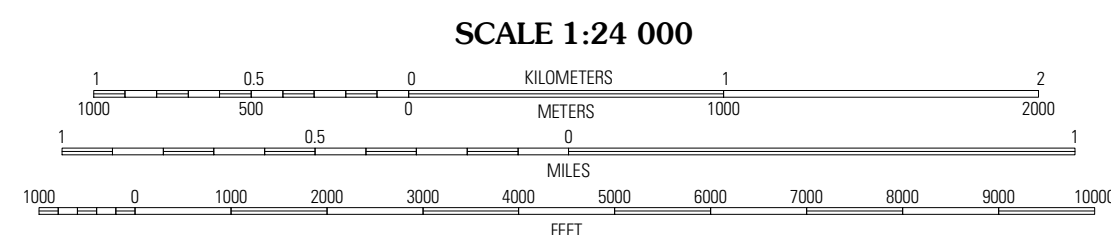


Produced by the United States Geological Survey
North American Datum of 1983 (NAD83)
World Geodetic System of 1984 (WGS84). Projection and
1 000-meter grid: Universal Transverse Mercator, Zone 15S
10 000-foot ticks: Kansas Coordinate System of 1983
(north zone) and Missouri Coordinate System of 1983
(west zone)

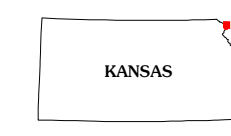
Imagery.....NAIP, June 2008
Roads.....National Transportation Dataset, 2004 - 2008
Names.....GNIS, 2008
Hydrography.....National Hydrography Dataset, 2008
Contours.....National Elevation Dataset, 2008



| |
|-----------------------|
| U.S. National Grid |
| 100,000-m Square ID |
| UE |
| Grid Zone Designation |
| 15S |



This map was produced to conform with version 0.5.10 of the
draft USGS Standards for 7.5-Minute Quadrangle Maps.
A metadata file associated with this product is also draft version 0.5.10



QUADRANGLE LOCATION

| | | |
|--------------|----------|--------------------|
| Forbes | Amazonia | Savannah |
| Troy | Wathena | Salat Joseph North |
| Aitchison NE | Halls | Salat Joseph South |

ADJOINING 7.5 QUADRANGLES

