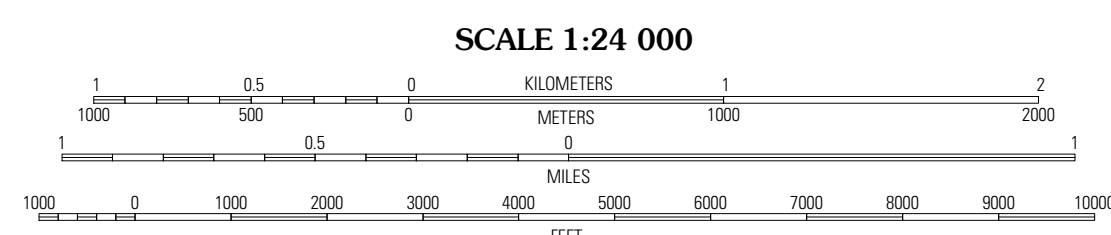
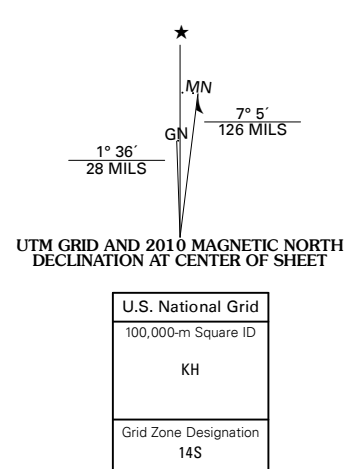




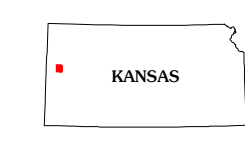
Produced by the United States Geological Survey
North American Datum of 1983 (NAD83)
World Geodetic System of 1984 (WGS84). Projection and
1 000-meter grid: Universal Transverse Mercator, Zone 14S
10 000-foot ticks: Kansas Coordinate System of 1983
(south and north zones)

Imagery.....NAP, July 2008
Roads.....National Transportation Dataset, 2005 - 2008
Names.....GNIS, 2008
Hydrography.....National Hydrography Dataset, 2008
Contours.....National Elevation Dataset, 2006



CONTOUR INTERVAL 10 FEET

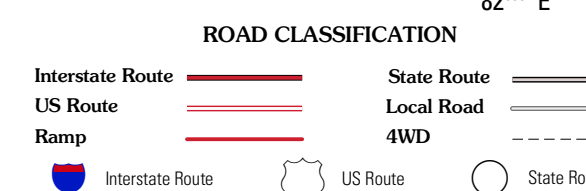
This map was produced to conform with version 0.5.10 of the
draft USGS Standards for 7.5-Minute Quadrangle Maps.
A metadata file associated with this product is also draft version 0.5.10



QUADRANGLE LOCATION

South Flats	Harrison Flats	Twin Butte
Middle Leader Creek East	West Bethany Church	South of Twin Butte
West of Saint Theresa Church	Sainte Therese Church	Carwood Cemetery

ADJOINING 7.5' QUADRANGLES



WEST BETHANY CHURCH, KS
2010