

Produced by the United States Geological Survey

North American Datum of 1983 (NAD83) World Geodetic System of 1984 (WGS84) Projection and 1 000-meter grid/Universal Transverse Mercator, Zone 15S

This map is not a legal document. Boundaries may be generalized for this map scale. Private lands within government reservations may not be shown. Obtain permission before entering private lands.

Imagery: NAIP, August 2017 - September 2017; U.S. Census Bureau, 2015; GNS, 1978 - 2021; National Hydrography Dataset, 2001 - 2018; National Elevation Dataset, 2014; Boundaries: Multiple sources; see metadata file; 2019 - 2021; Public Land Survey System, BLM, 2018; Wetlands: FWS National Wetlands Inventory 1985 - 1986

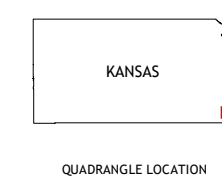

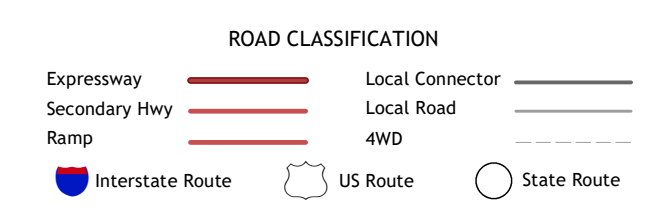


Table with 3 columns and 3 rows showing adjacent quadrangles.

- 1 McCune NE, 2 Grindstone Creek, 3 Radley, 4 McCune, 5 Cherokee, 6 Oswego, 7 Hallowell, 8 Columbus



WEST MINERAL, KS

2022

