USGS
science for a changing world

U.S. DEPARTMENT OF THE INTERIOR
U. S. GEOLOGICAL SURVEY

The National Map
US Topo

WICHITA EAST QUADRANGLE
KANSAS
7.5-MINUTE SERIES


97°22'30"
37°45'
644000mE
645
646
20'
647
648
649
650
17'30"
651
652
1 670 000FEET
97°15'
37°45'
4179000mN
4178
4177
4176
4175
42'30"
4174
4173
4172
4171
40'
4170
4169
4168
1 670000
FEET
4167
4166
1 700 000
FEET
4166000mN
37°37'30"
97°22'30"
1 640 000FEET
645
646
20'
648
649
650
17'30"
651
652
653
654000mE
97°15'
WICHITA - VALLEY CENTER FLOODWAY
LEVEE
235
N CHARLES AVE
PORTER ST
HOOD ST
SALINA ST
Chisholm Creek
81
135
15
96
N OHIO ST
E 29TH ST N
N HYDRAULIC ST
N GROVE ST
E 33RD ST N
1350
Chisholme Creek
WOODLAND ST
MASCOT ST
N SHELTON ST
N MEAD ST
N NEW YORK ST
East Fork Chisholm Creek
LYMAN ST
1300
WILSON DR
MARIGOLD ST
E 25TH ST N
Little Arkansas River
PERRY ST
N BURNS ST
PAYNE ST
N WASHINGTON ST
N CLEVELAND
PIATT ST
ELLEN ST
IVA ST
N BLUFF AVE
Wichita Park Cemetery
Old Mission Cemetery
WALDEN DR
E 21ST ST N
STADIUM DR
ALUMNI DR
WICHITA STATE UNIVERSITY
Braeburn Golf Course
1400
White Chapel Cemetery
N HOMESTEAD ST
W 18TH ST N
N LISA
N RICHMOND
WOMER DR
N CHARLES ST
OHIO ST
VESTA DR
N FAIRFIELD
SIEFKIN ST
N WILLOW LN
N OAK PARK DR
MINISA ST
TAHOE TRL
W 11TH ST N
KEVIN ST
COE DR
PATRICIA ST
MAGILL ST
ONEIDA ST
Gypsum Creek
N ROOSEVELT AVE
Maple Grove Cemetery
Mc Donald Golf Course
Highland Cemetery
Sim Park Golf Course
E 9TH ST N
N MC LEAN BLVD
AMIDON ST
W SIM PARK DR
W STACKMAN DR
Wesley Medical Center Airport
N CARRIAGE PKWY
E ELM ST
N MEAD
WABASH ST
Cow Town
Arkansas River
MC LEAN BLVD
WICHITA
Eastborough
HIGH DR
Hardtner Junction
N VINE
S WHITTIER ST
Murray Bridge
Friends University
E KELLOGG ST
E KELLOGG DR N
54
400
2
42
Calvary Cemetery
FABRIQUE ST
BARLOW ST
E BAYLEY ST
S PERSHING ST
S GLENDALE
MESITA ST
RIVERA ST
ALOMA ST
MENLO ST
MENLO DR
E GRAIL
GRAND ST
WILMA ST
APACHE ST
E BOSTON ST
WALKER ST
S MAIN ST
Police Prison Farm Airport
15TH ST
E OSIE ST
GRANDVIEW ST
L W Clapp Memorial Golf Course
35
EXT
S KANSAS ST
E MEADOW
ELPYCO ST
S BATTIN ST
MAY ST
JEWELL ST
S SWAN AVE
E CLARK ST
E BELLAIRE ST
WOODLAWN ST
W LYDIA ST
LOTUS ST
W HASKELL ST
S OSAGE AVE
GOLD ST
TERRACE DR
MCADAM ST
E 23RD ST S
S TOPEKA ST
ELMWOOD ST
W PAWNEE ST
SAVANNAH ST
S GLENN ST
HADDEN ST
CESSNA DR
E MUNGER LN
Cessna Aircraft Airport
ANITA ST
S MEAD ST
S MOSLEY ST
W 26TH ST S
CASADO ST
S SOUTHEAST BLVD
S SPRUCE ST
RANGE RD
FEES ST
S DUNKIN ST
ROSS PKWY
W 27TH ST S
HIRAM ST
REGAL ST
S MCLEAN BLVD
SALINA DR
AMSDEN ST
FULTZ ST
S IDA ST
JUMP ST
S SPRUCE
CONAMORE ST
SAYLES CT
CROWLEY ST
EVANS ST
TULSA ST
Chisholm Creek
S OAK ST
SILVER ST
ALTURAS ST
E COLFAX ST
TOPEKA ST
HUTCHINSON ST
W 33RD ST S
S BROADWAY AVE
MC CONNELL AIR FORCE BASE
S TURNPIKE DR
LAWRENCE
E JUNO ST
W CAREY LN

Produced by the United States Geological Survey
North American Datum of 1983 (NAD83)
World Geodetic System of 1984 (WGS84). Projection and
1 000-meter grid: Universal Transverse Mercator, Zone 14S
10 000-foot ticks: Kansas Coordinate System of 1983
(south zone)

Imagery..NAIP, July 2008
Roads........National Transportation Dataset, 2004
Names..GNIS, 2008
Hydrography.................National Hydrography Dataset, 2008
Contours............................National Elevation Dataset, 2003

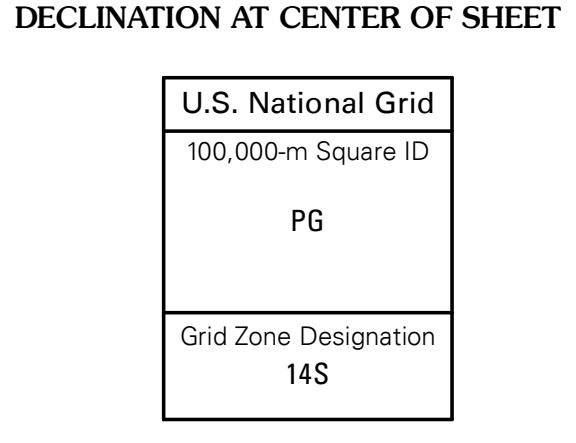
★
MN
GN
4° 25´
78 MILS
1° 2´
18 MILS

UTM GRID AND 2010 MAGNETIC NORTH
DECLINATION AT CENTER OF SHEET

U.S. National Grid
100,000-m Square ID PG
Grid Zone Designation 14S

SCALE 1:24 000

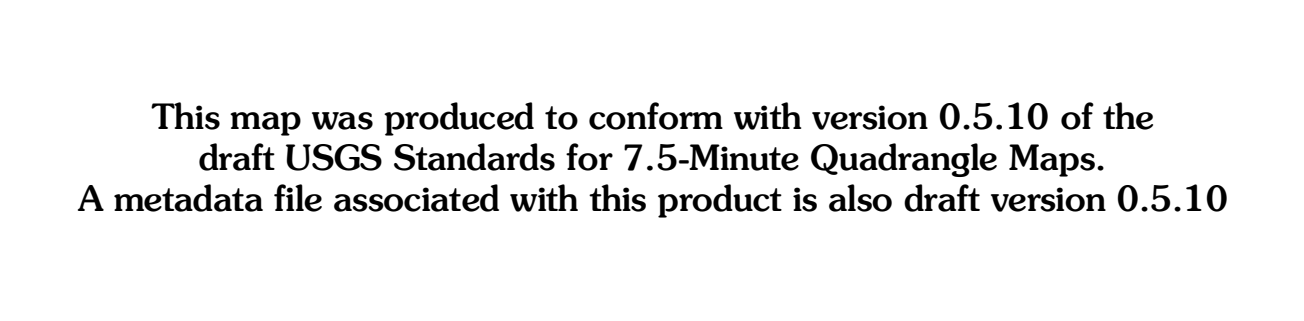
1
0.5
0
1
2
KILOMETERS
1000
500
0
1000
2000
METERS
1
0.5
0
1
MILES
1000
0
1000
2000
3000
4000
5000
6000
7000
8000
9000
10000
FEET

CONTOUR INTERVAL 10 FEET

This map was produced to conform with version 0.5.10 of the
draft USGS Standards for 7.5-Minute Quadrangle Maps.
A metadata file associated with this product is also draft version 0.5.10

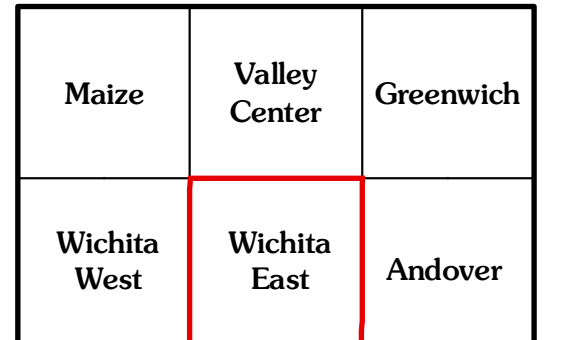

QUADRANGLE LOCATION

Maize	Valley Center	Greenwich
Wichita West	Wichita East	Andover
Bayneville	Derby	Rose Hill

ADJOINING 7.5' QUADRANGLES

ROAD CLASSIFICATION

Interstate Route	▬	State Route	▬
US Route	▬	Local Road	▬
Ramp	▬	4WD	- - - -

Interstate Route
US Route
State Route

WICHITA EAST, KS
2010