USGS science for a changing world

U.S. DEPARTMENT OF THE INTERIOR
U.S. GEOLOGICAL SURVEY

The National Map
US Topo

WICHITA EAST QUADRANGLE
KANSAS-SEDGWICK CO.
7.5-MINUTE SERIES

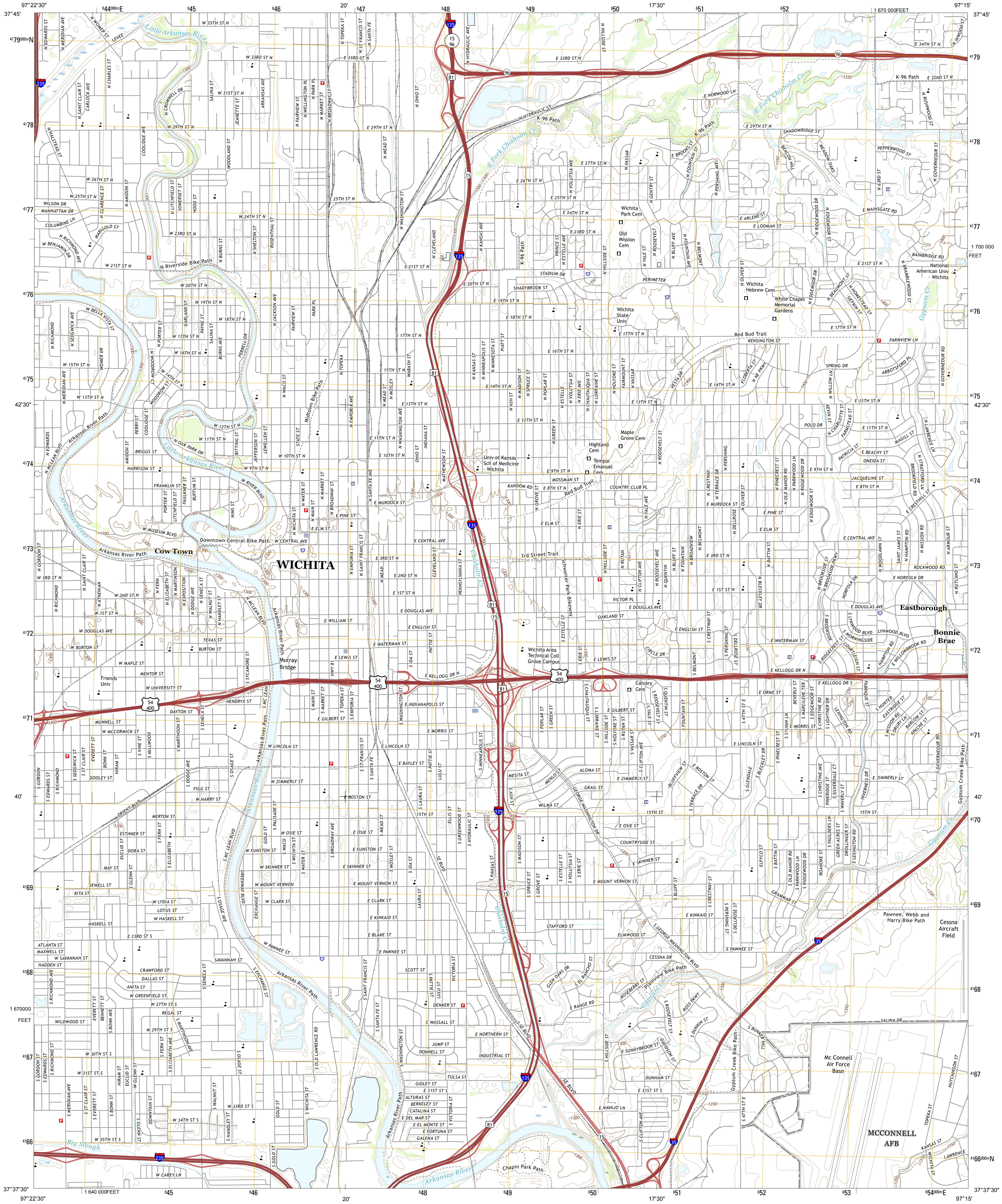

97°22'30"
37°45'
644000mE
645
646
20'
647
648
649
650
17'30"
651
652
1 670 000FEET
97°15'
4179000mN
4178
4177
4176
4175
42'30"
4174
4173
4172
4171
40'
4170
4169
4168
4167
4166
4166000mN
1 700 000 FEET
1 670000 FEET
37°37'30"
1 640 000FEET
653
654000mE
Little Arkansas River
Arkansas River
E Fork Chisholm Cr
Chisholm Cr
Gypsum Cr
Big Slough
WICHITA
Cow Town
Eastborough
Bonnie Brae
Murray Bridge
Friends Univ
Wichita State Univ
Wichita Park Cem
Old Mission Cem
Wichita Hebrew Cem
White Chapel Memorial Gardens
National American Univ - Wichita
Maple Grove Cem
Highland Cem
Temple Emanuel Cem
Univ of Kansas - Sch of Medicine - Wichita
Wichita Area Technical Coll Grove Campus
Calvary Cem
Mc Connell Air Force Base
MCCONNELL AFB
Cessna Aircraft Field
Pawnee, Webb and Harry Bike Path
Chapin Park Path
Gypsum Creek Bike Path
Plainview Bike Path
Arkansas River Path
Downtown Central Bike Path
N Riverside Bike Path
Midtown Bike Path
K-96 Path
Red Bud Trail
3rd Street Trail
Schweiter Park Bikeway
LEVEE
135
235
35
15
96
81
54
400
1300
1350
1400

Produced by the United States Geological Survey
North American Datum of 1983 (NAD83)
World Geodetic System of 1984 (WGS84). Projection and
1 000-meter grid: Universal Transverse Mercator, Zone 14S
10 000-foot ticks: Kansas Coordinate System of 1983 (south zone)

This map is not a legal document. Boundaries may be generalized for this map scale. Private lands within government reservations may not be shown. Obtain permission before entering private lands.

Imagery.....NAIP, June 2014
Roads.....U.S. Census Bureau, 2014 - 2015
Names.....GNIS, 2015
Hydrography.....National Hydrography Dataset, 2014
Contours.....National Elevation Dataset, 2009
Boundaries.....Multiple sources; see metadata file 1972 - 2015
Public Land Survey System.....BLM, 2015
Wetlands.....FWS National Wetlands Inventory 1977 - 2014

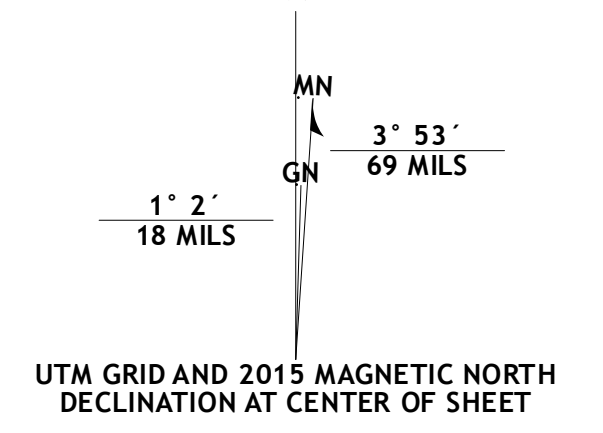

★
MN
GN
3° 53´
69 MILS
1° 2´
18 MILS

UTM GRID AND 2015 MAGNETIC NORTH DECLINATION AT CENTER OF SHEET

U.S. National Grid
100,000-m Square ID
PG
Grid Zone Designation 14S

SCALE 1:24 000

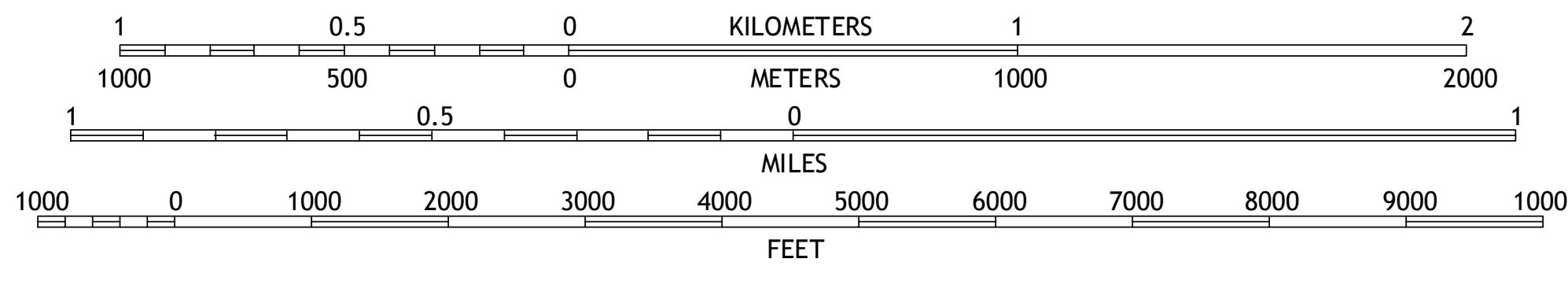

1
0.5
0
1
2
KILOMETERS
1000
500
0
1000
2000
METERS
1
0.5
0
1
MILES
1000
0
1000
2000
3000
4000
5000
6000
7000
8000
9000
10000
FEET

CONTOUR INTERVAL 10 FEET
NORTH AMERICAN VERTICAL DATUM OF 1988

This map was produced to conform with the
National Geospatial Program US Topo Product Standard, 2011.
A metadata file associated with this product is draft version 0.6.19

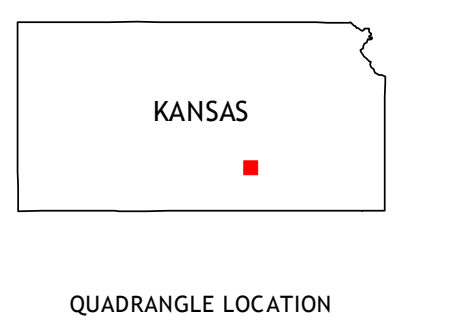

QUADRANGLE LOCATION

1	2	3
4		5
6	7	8

ADJOINING QUADRANGLES

1 Maize
2 Valley Center
3 Greenwich
4 Wichita West
5 Andover
6 Bayneville
7 Derby
8 Rose Hill

ROAD CLASSIFICATION

Expressway	▬	Local Connector	▬
Secondary Hwy	▬	Local Road	▬
Ramp	▬	4WD	- - -
Interstate Route		US Route	
State Route	○		

WICHITA EAST, KS
2015

NSN. 7643016367934
NGA REF NO. USGSX24K48940