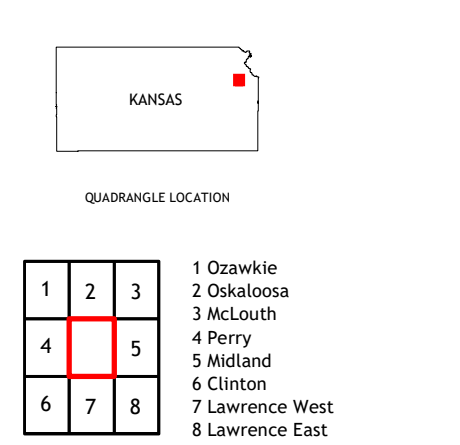
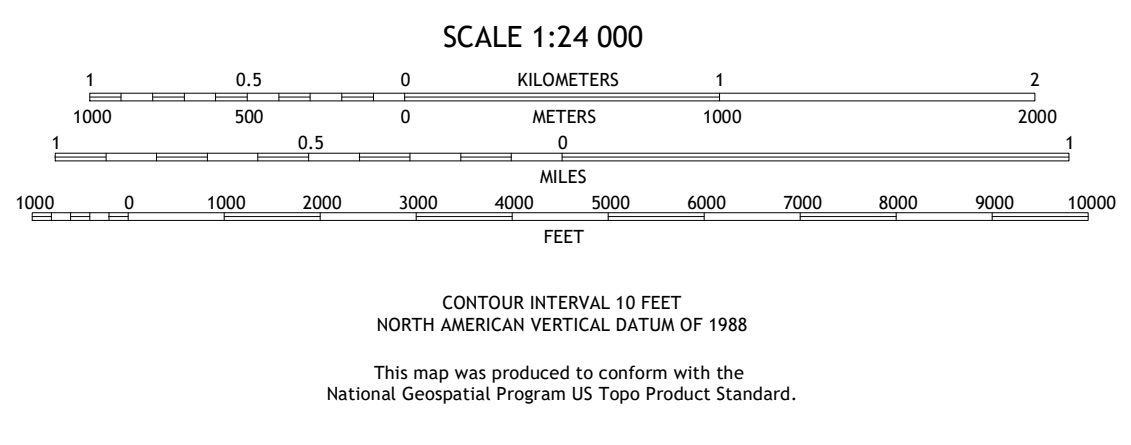
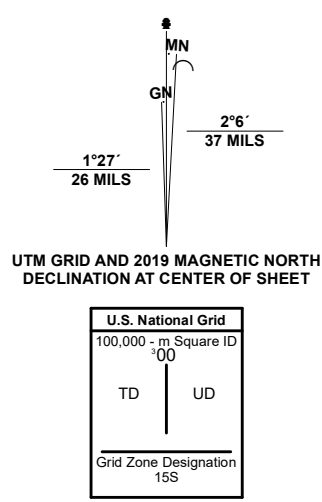


Produced by the United States Geological Survey
North American Datum of 1983 (NAD83)
World Geodetic System of 1984 (WGS84). Projection and
1 000-meter grid/Universal Transverse Mercator, Zone 15S
This map is not a legal document. Boundaries may be
generalized for this map scale. Private lands within government
reservations may not be shown. Obtain permission before
entering private lands.



1 Ozawkie
2 Okaloosa
3 McLouth
4 Perry
5 Midland
6 Clinton
7 Lawrence West
8 Lawrence East

WILLIAMSTOWN, KS
2022

