

Produced by the United States Geological Survey

North American Datum of 1983 (NAD83)
World Geodetic System of 1984 (WGS84)
Projection and 1 000-meter grid: Universal Transverse Mercator, Zone 14S
This map is not a legal document. Boundaries may be generalized for this map scale. Private lands within government reservations may not be shown. Obtain permission before entering private lands.

Imagery: NAIP, August 2017 - September 2017
Roads: U.S. Census Bureau, 2018
Names: GNS, 1978 - 2019
Hydrography: National Hydrography Dataset, 2006 - 2018
Contours: National Elevation Dataset, 2014
Boundaries: Multiple sources; see metadata file, 2019 - 2021
Public Land Survey System: BLM, 2018
Wetlands: FWS National Wetlands Inventory 1985 - 1985

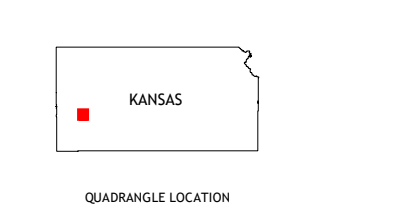
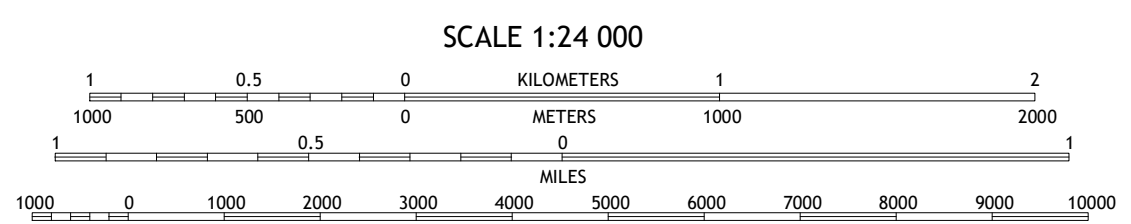
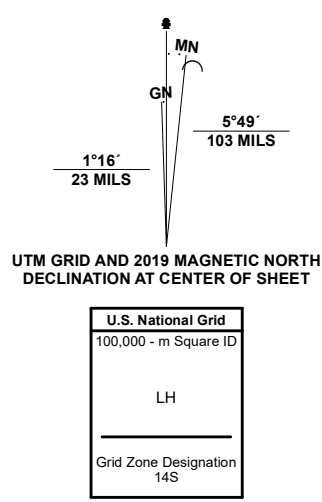


Table of adjoining quadrangles: 1 Wolf NW, 2 Wolf NE, 3 Tennis, 4 Wolf SW, 5 Lowe, 6 Deerfield, 7 Deerfield NE, 8 Garden City West.

