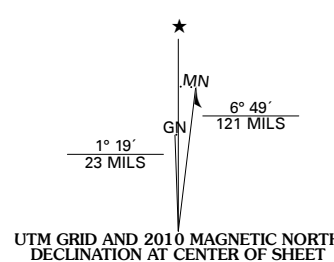
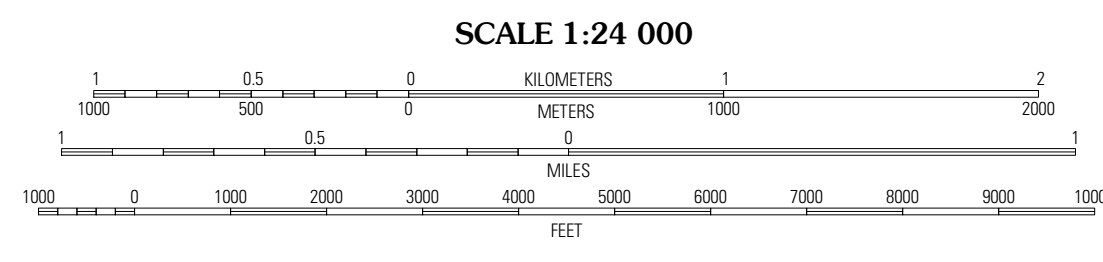


Produced by the United States Geological Survey
North American Datum of 1983 (NAD83)
World Geodetic System of 1984 (WGS84). Projection and
1 000-meter grid: Universal Transverse Mercator, Zone 14S
10 000-foot ticks: Kansas Coordinate System of 1983
(south zone)

Imagery.....NAIP, July 2008 - August 2008
Roads.....National Transportation Dataset, 2006
Names.....GNIS, 2008
Hydrography.....National Hydrography Dataset, 2008
Contours.....National Elevation Dataset, 2006

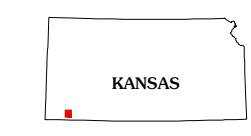


| |
|-----------------------|
| U.S. National Grid |
| 100,000-m Square ID |
| LG |
| Grid Zone Designation |
| 14S |



CONTOUR INTERVAL 10 FEET

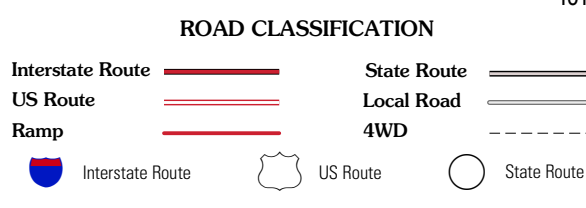
This map was produced to conform with version 0.5.10 of the
draft USGS Standards for 7.5-Minute Quadrangle Maps.
A metadata file associated with this product is also draft version 0.5.10



QUADRANGLE LOCATION

| | | |
|------------|----------|-----------|
| Wagon Bed | Moscow | Moscow SE |
| Spring SE | Woods NW | Woods |
| Hugoton | Woods SW | Woods SE |
| Hugoton SE | | |

ADJOINING 7.5 QUADRANGLES



WOODS NW, KS
2010