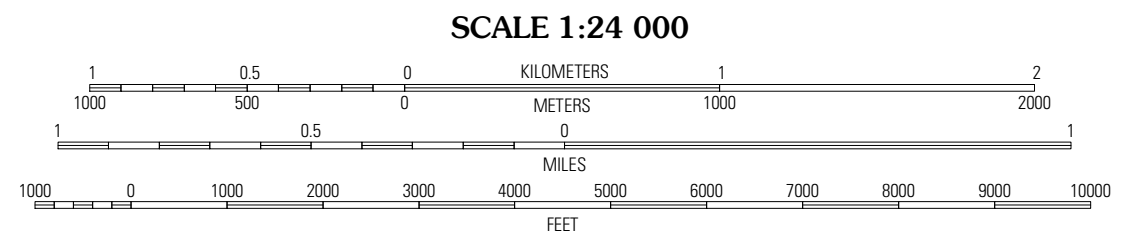
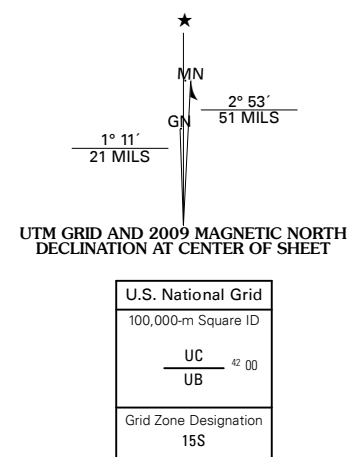




Produced by the United States Geological Survey
North American Datum of 1983 (NAD83)
World Geodetic System of 1984 (WGS84). Projection and
1 000-meter grid: Universal Transverse Mercator, Zone 15S
10 000-foot ticks: Kansas Coordinate System of 1983
(south zone)

Imagery.....NAIP, June 2008
Roads.....National Transportation Dataset, 2006
Names.....GNIS, 2006
Hydrography.....National Hydrography Dataset, 2008
Contours.....National Elevation Dataset, 2005



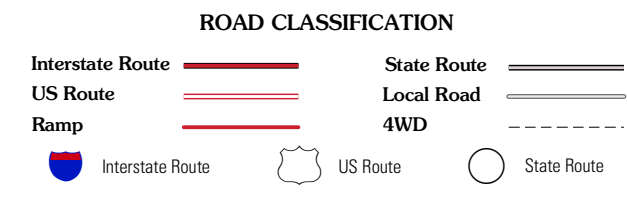
CONTOUR INTERVAL 10 FEET
This map was produced to conform with version 0.5.10 of the
draft USGS Standards for 7.5-Minute Quadrangle Maps.
A metadata file associated with this product is also draft version 0.5.10



QUADRANGLE LOCATION

Blue Mound	Mapleton	Mantey
Bronson	Xenia	Devon
Moran SE	Uniontown	Marmaton

ADJOINING 7.5 QUADRANGLES



XENIA, KS
2009