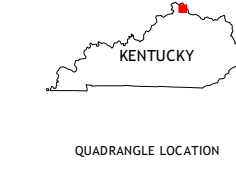
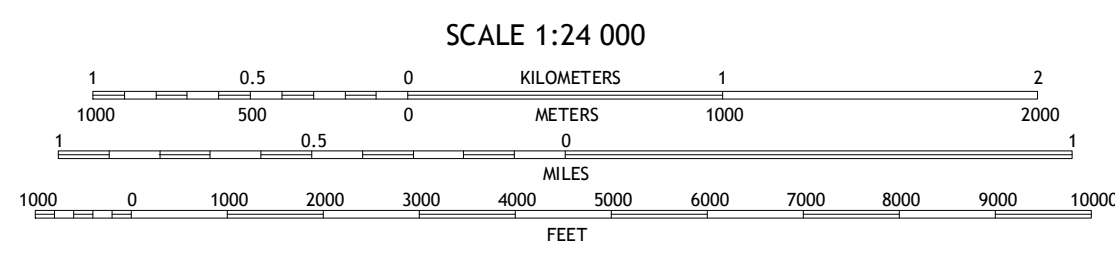
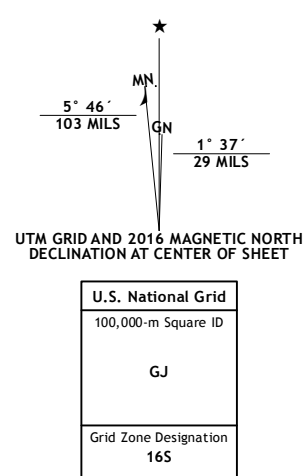


Produced by the United States Geological Survey
North American Datum of 1983 (NAD83)
World Geodetic System of 1984 (WGS84)
Projection and 1000-meter grid: Universal Transverse Mercator, Zone 16S
10 000-foot ticks: Kentucky Coordinate System of 1983 (north zone)



ROAD CLASSIFICATION table with symbols for Expressway, Secondary Hwy, Ramp, Local Connector, Local Road, 4WD, Interstate Route, US Route, and State Route.

ADJOINING QUADRANGLES table listing neighboring map sheets with their sheet numbers.

ALEXANDRIA, KY 2016

