


Produced by the United States Geological Survey

North American Datum of 1983 (NAD83) World Geodetic System of 1984 (WGS84) Projection and 1 000-meter grid/Universal Transverse Mercator, Zone 16S

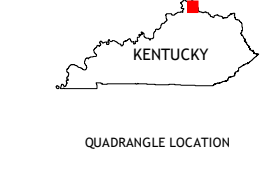
This map is not a legal document. Boundaries may be generalized for this map scale. Private lands within government reservations may not be shown. Obtain permission before entering private lands.

Imagery: NAIP, June 2020 July 2020 Roads: U.S. Census Bureau, 2016 Names: GNS, 1979 2022 Hydrography: National Hydrography Dataset, 2022 Contours: National Elevation Dataset, 2010 Boundaries: Multiple sources; see metadata file 2019 2021 Wetlands: FWS National Wetlands Inventory 1984



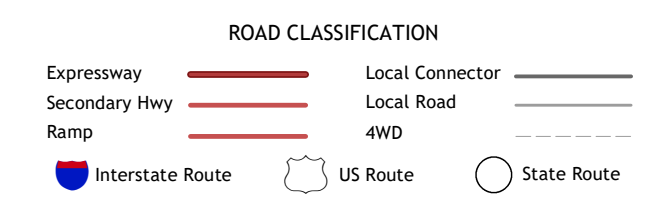
CONTOUR INTERVAL 20 FEET NORTH AMERICAN VERTICAL DATUM OF 1988

This map was produced to conform with the National Geospatial Program US Topo Product Standard.



QUADRANGLE LOCATION

Table with 3 columns and 3 rows showing adjacent quadrangles: 1 Covington, 2 Newport, 3 Withamsville, 4 Independence, 5 New Richmond, 6 Walton, 7 Be Missville, 8 Butler



ALEXANDRIA, KY 2022

