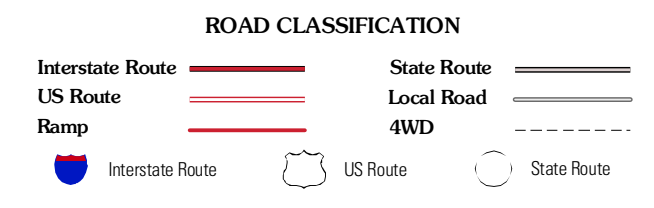
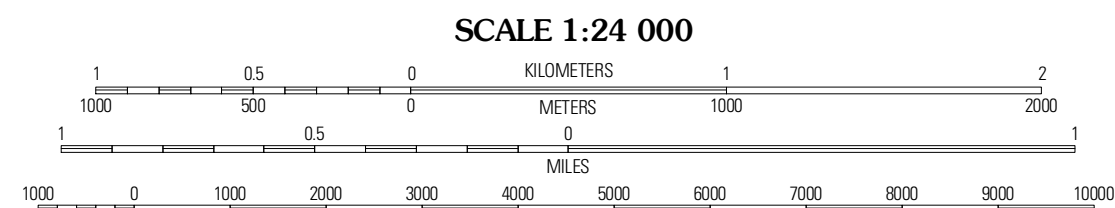
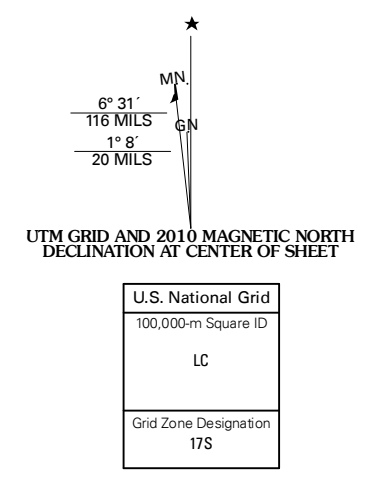


Produced by the United States Geological Survey
North American Datum of 1983 (NAD83)
World Geodetic System of 1984 (WGS84). Projection and
1 000-meter grid: Universal Transverse Mercator, Zone 17S
10 000-foot ticks: Kentucky Coordinate System of 1983
(north zone)



QUADRANGLE LOCATION

Lead	Greenup	Ironton
Oldown	Argillite	Ashland
Grayson	Rush	Bolton

ADJOINING 7.5' QUADRANGLES

CONTOUR INTERVAL 20 FEET

This map was produced to conform with version 0.5.10 of the
draft USGS Standards for 7.5-Minute Quadrangle Maps.
A metadata file associated with this product is also draft version 0.5.10

ARGILLITE, KY
2010