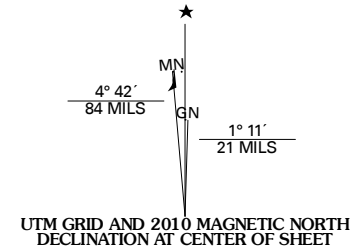


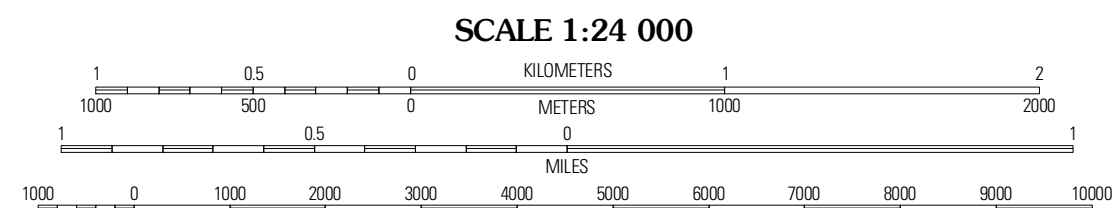


Produced by the United States Geological Survey  
North American Datum of 1983 (NAD83)  
World Geodetic System of 1984 (WGS84). Projection and  
1 000-meter grid. Universal Transverse Mercator, Zone 16S  
10 000-foot ticks: Kentucky Coordinate System of 1983  
(north and south zones)

Imagery:.....NAIP, June 2008  
Roads:.....US Census Bureau TIGER data  
with limited USGS updates, 2004  
Names:.....GNIS, 2008  
Hydrography:.....National Hydrography Dataset, 2008  
Contours:.....National Elevation Dataset, 2002



U.S. National Grid	100,000 Square Meters
FG	100
FG	100
Grid Zone Designation	18S



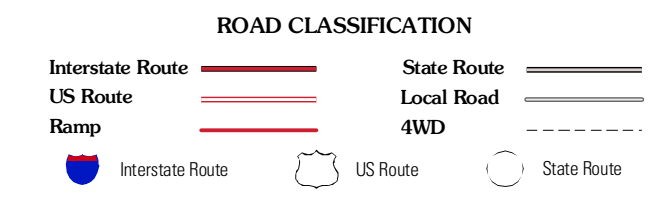
CONTOUR INTERVAL 20 FEET  
This map was produced to conform with version 0.5.10 of the  
draft USGS Standards for 7.5-Minute Quadrangle Maps.  
A metadata file associated with this product is also draft version 0.5.10



QUADRANGLE LOCATION

Mount Eden	Glenbore	Alton Station
Chaplin	<b>Ashbrook</b>	McBayer
Brush Grove	Cardwell	Comishville

ADJOINING 7.5 QUADRANGLES



**ASHBROOK, KY**  
2010