U.S. DEPARTMENT OF THE INTERIOR
U. S. GEOLOGICAL SURVEY

ASHLAND QUADRANGLE
KENTUCKY-OHIO
7.5-MINUTE SERIES


82°45'
348000mE
1900000FEET (OH)
349
350
42'30"
352
353
354
40'
355
356
2 100 000FEET (KY)
358
82°37'30"
38°30'
180000
FEET (OH)
4262
4261000mN
4261
360 000
FEET (KY)
4260
4259
27'30"
4258
4257
4256
4255
4254
25'
4253
4252
330000
FEET (KY)
4251
4250
140000
FEET (OH)
4249000mN
4249
38°22'30"
348
349
2 080 000FEET (KY)
351
352
353
354
355
356
357000mE
1930000FEET (OH)
Amanda Post Office
Armco Steel
Amanda Iron Furnace
Bellefonte Iron Furnace
ARMCO RD
Hood Creek
Bellefonte
Millseat
Westwood
Ohio River
BRAMMER DR
ROCKGATE RD
Indian Run
LAWHORN DR
Lawhorn Hollow
McNight Cemetery
McKnight Cemetery
Muddy Branch
HAPPY RIDGE RD
INDIAN RIDGE RD
RIVENDELL FARM RD
Dickerson Cemetery
Fairview
ASHLAND
University of Kentucky Extension Center
Calvary Cemetery
Little Hood Creek
ROBERTS DR
MORGAN AVE
ROCKHOUSE FORK RD
Rockhouse Fork
HAPPY RDG
W ROCKHOUSE RD
Steele Cemetery
Sundowner Golf Course
PARADISE HL
West Fairview
EMITT DR
Geigers Crossing
Rock Lake
W HEARTHSTONE LN
Newman Cemetery
DANIELS FORK RD
Daniels Fork
Ironville
Winslow Cemetery
Rose Hill Burial Park
Winslow
Clyffeside Branch
W HAPPY RIDGE RD
W STEVENS RD
WIKE PATTON DR
MOLESBERGER RD
SHANNON DR
ROSS DR
Big Garner Creek
Summit
RAYBURN RD
Camp George M Verity
CHESHIRE LN
PEMBROKE LN
Keys Creek
SKYLINE DR
Little Garner
Mary Carol Lake
Arrowhead Lake
NEKIRK RD
GRANDVIEW LAKE RD
HICKORY HILLS DR
HURRICANE RD
Hurricane Fork
CAMELOT DR
Catletts Creek
East Fork Little Sandy River
MEADE NAPLES RD
HERITAGE HEIGHTS RD
Rockdale
Cumpston Cemetery
CATLETTS CRK
MEADOW LN
HALL RDG
PONDEROSA RDG
STEPHENS MEADE RD
Shope Creek
BAYLESS HL
Eads Hollow
EADS RD
Grandview Lake
Stephens Hollow
Meads
Meads Hollow
GREENFIELD RD
TWIN FORK DR
MEADE SPRINGER RD
Johnson Fork
NEW RIDGE RD
Johnson Cemetery
MARSH HILL DR
JOHNSONS FORK RD
VIRGINIA BLVD
KOUNS RD
MARSH HILL CIR
TIPTON ROSS RD
CANNONSBURG RD
Laurel Ridge
Marsh Run
WOLOHAN DR
COLLINS RD
Bonita Lake
Porter Cemetery
Princess
Cannonsburg
Patton Cemetery
Eastham Cemetery
TARPIN RDG
Chadwick Creek
CHADWICK CR RD
Williams Creek
BUCKHAVEN CT
Branham Cemetery
COPLEY RD
Chadwick Creek
Lower Chadwick Creek
Hensly Cemetery
MUSIC BR
23
52
60 Bus 23
23 60
Bus 23
60
243
168
1458
5
1581
766
1012
716
538
180
3
64
600
700
800
900

Produced by the United States Geological Survey
North American Datum of 1983 (NAD83)
World Geodetic System of 1984 (WGS84). Projection and
1 000-meter grid: Universal Transverse Mercator, Zone 17S
10 000-foot ticks: Kentucky Coordinate System of 1983
(north zone)
and Ohio Coordinate System of 1983
(south zone)

Imagery……………………………NAIP, July 2008
Roads…………………………©2006-2010 Tele Atlas
Names……………………………GNIS, 2008
Hydrography……………National Hydrography Dataset, 2008
Contours……………………National Elevation Dataset, 2004

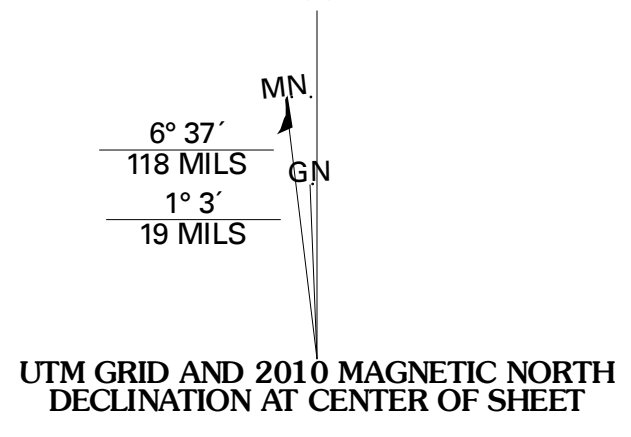
MN
GN
6° 37´
118 MILS
1° 3´
19 MILS

UTM GRID AND 2010 MAGNETIC NORTH
DECLINATION AT CENTER OF SHEET

U.S. National Grid
100,000-m Square ID
LC
Grid Zone Designation
17S

SCALE 1:24 000

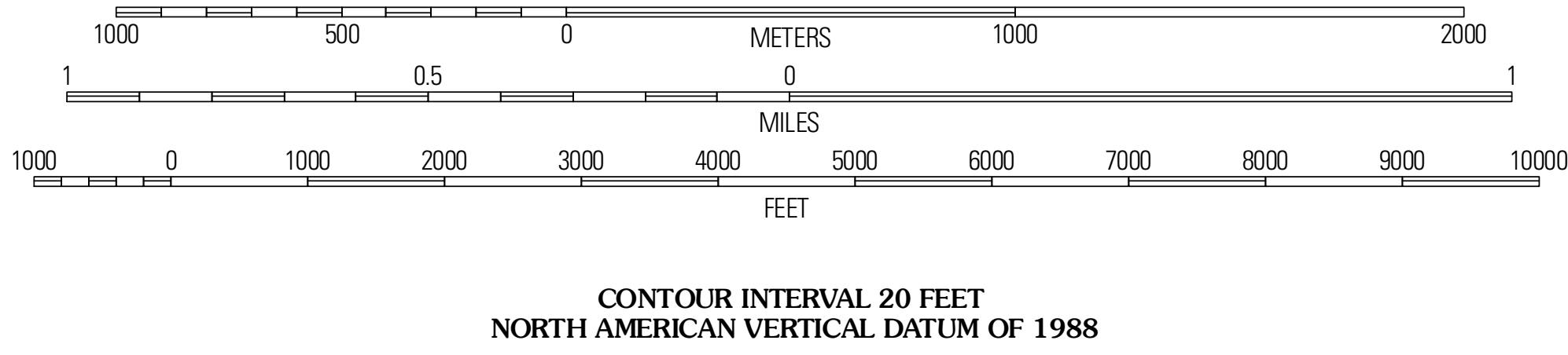
1
0.5
0
KILOMETERS
1
2
1000
500
0
METERS
1000
2000
1
0.5
0
MILES
1
1000
0
1000
2000
3000
4000
5000
6000
7000
8000
9000
10000
FEET

CONTOUR INTERVAL 20 FEET
NORTH AMERICAN VERTICAL DATUM OF 1988

This map was produced to conform with version 0.5.10 of the
draft USGS Standards for 7.5-Minute Quadrangle Maps.
A metadata file associated with this product is draft version 0.5.11

QUADRANGLE LOCATION

Greenup	Ironton	Kitts Hill
Argillite	Ashland	Catlettsburg
Rush	Boltsfork	Burnaugh

ADJOINING 7.5' QUADRANGLES

ROAD CLASSIFICATION

Interstate Route		State Route	
US Route		Local Road	
Ramp		4WD	

Interstate Route
US Route
State Route

ASHLAND, KY-OH
2010