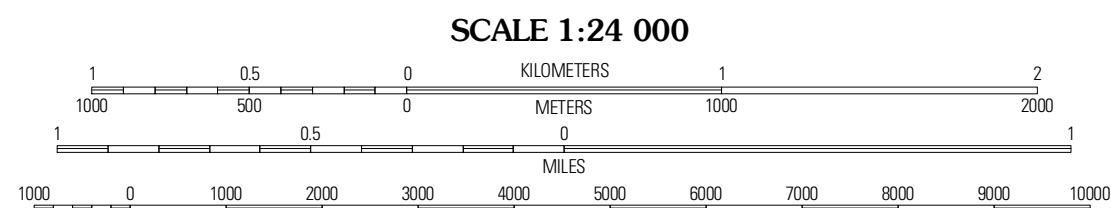





Produced by the United States Geological Survey
North American Datum of 1983 (NAD83)
World Geodetic System of 1984 (WGS84). Projection and
10 000-foot ticks: Kentucky Coordinate System of 1983
(south zone) and Illinois Coordinate System of 1983
(west zone)

Imagery: NAIP, June 2008
Roads: US Census Bureau TIGER data
with limited USGS updates, 2004 - 2005
Names: GNIS, 2008
Hydrography: National Hydrography Dataset, 2008
Contours: National Elevation Dataset, 2002



CONTOUR INTERVAL 10 FEET

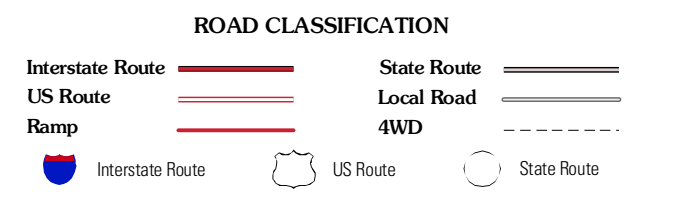
This map was produced to conform with version 0.5.10 of the
draft USGS Standards for 7.5-Minute Quadrangle Maps.
A metadata file associated with this product is also draft version 0.5.10



QUADRANGLE LOCATION

Pulaski	Olmsted	Bandana
Calio	Barlow	La Center
Wyatt	Wickliffe	Blandville

ADJOINING 7.5' QUADRANGLES



BARLOW, KY-IL
2010