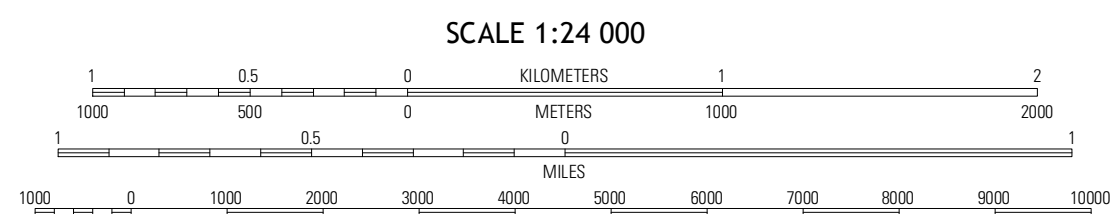
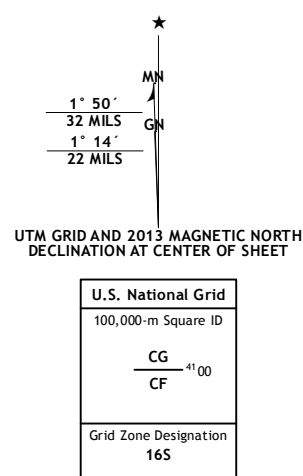




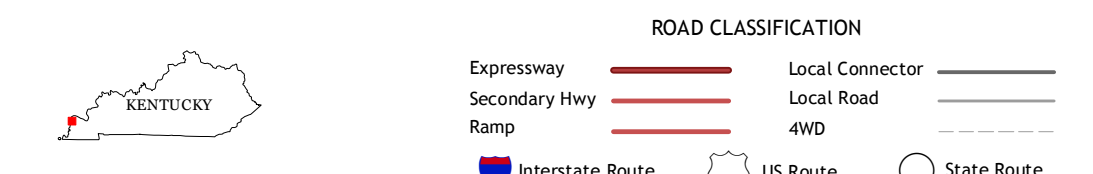
Produced by the United States Geological Survey  
North American Datum of 1983 (NAD83)  
World Geodetic System of 1984 (WGS84). Projection and  
1 000-foot ticks: Kentucky Coordinate System of 1983 (south  
zone), Illinois Coordinate System of 1983 (west zone)

Imagery.....N.A.I.P. June 2012  
Roads.....©2006-2012 TomTom  
Names.....GNIS, 2012  
Hydrography.....National Hydrography Dataset, 2012  
Contours.....National Elevation Dataset, 2002  
Boundaries.....Census, IRWC, IBC, USGS, 1972-2012



CONTOUR INTERVAL 10 FEET  
NORTH AMERICAN VERTICAL DATUM OF 1988

This map was produced to conform with the  
National Geospatial Program US Topo Product Standard, 2011.  
A metadata file associated with this product is draft version 0.6.8



QUADRANGLE LOCATION

Pulaski	Olmsted	Bandana
Cairo	Barlow	La Center
Wyatt	Wickliffe	Manville

**BARLOW, KY-IL**  
2013

ADJOINING 7.5 QUADRANGLES