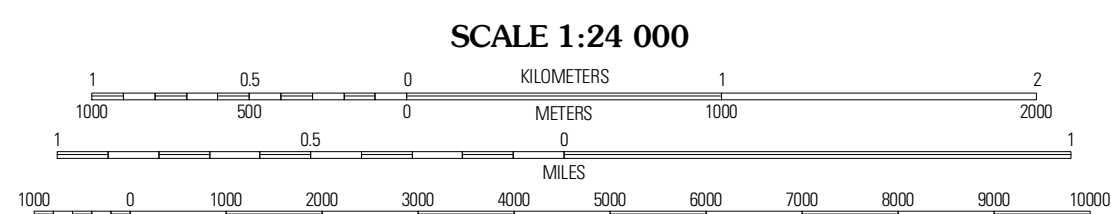



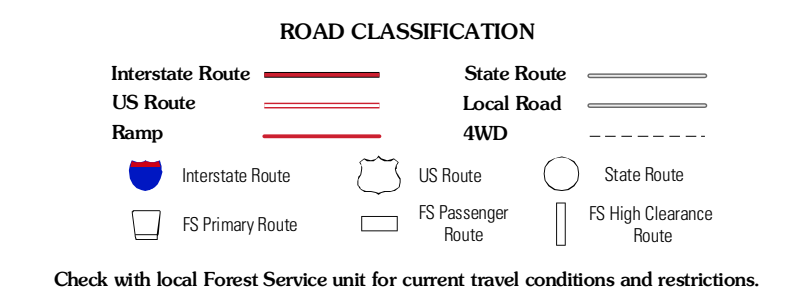
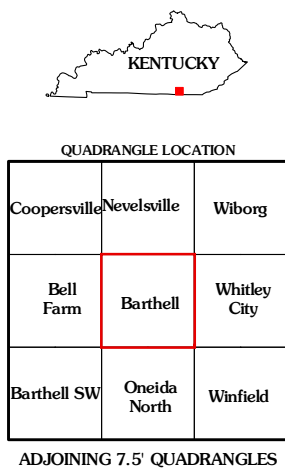


Produced by the United States Geological Survey  
North American Datum of 1983 (NAD83)  
World Geodetic System of 1984 (WGS84). Projection and  
1 000-meter grid; Universal Transverse Mercator, Zone 16S  
10 000-foot ticks; Kentucky Coordinate System of 1983  
(south zone)

Imagery:.....NAIP, June 2008  
Roads:.....US Census Bureau TIGER data  
with limited USGS updates, 2005  
Roads within US Forest Service Lands:.....FSTopo Data  
with limited Forest Service updates, 2009  
Names:.....GNS, 2009  
Hydrography:.....National Hydrography Dataset, 2008  
Contours:.....National Elevation Dataset, 2002



CONTOUR INTERVAL 20 FEET  
NORTH AMERICAN VERTICAL DATUM OF 1988  
This map was produced to conform with version 0.5.10 of the  
draft USGS Standards for 7.5-Minute Quadrangle Maps.  
A metadata file associated with this product is draft version 0.5.12



Check with local Forest Service unit for current travel conditions and restrictions.

**BARTHELL, KY**  
2010