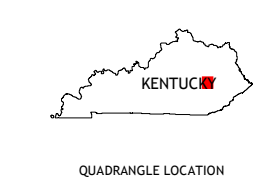
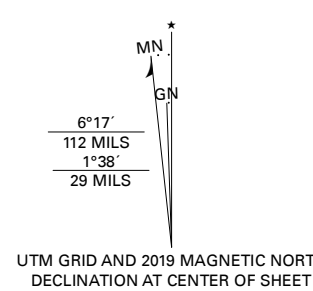




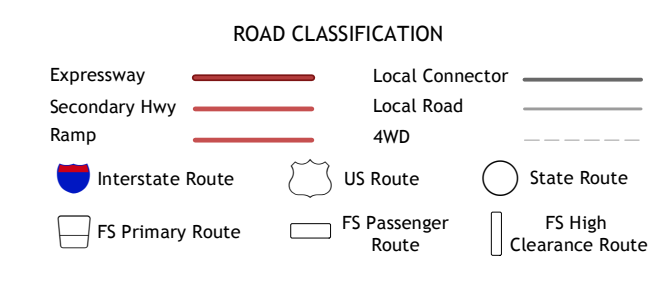
Produced by the United States Geological Survey
North American Datum of 1983 (NAD83)
World Geodetic System of 1984 (WGS84). Projection and 1 000-meter grid-Universal Transverse Mercator, Zone 17S
This map is not a legal document. Boundaries may be generalized for this map scale. Private lands within government reservations may not be shown. Obtain permission before entering private lands.



ADJOINING QUADRANGLES

1	2	3
4	5	6
7	8	9

1 Cobhill
2 Zachariah
3 Campton
4 Heidelberg
5 Tallaga
6 Sturgeon
7 Booneville
8 Cowcreek



BEATTYVILLE, KY 2019

