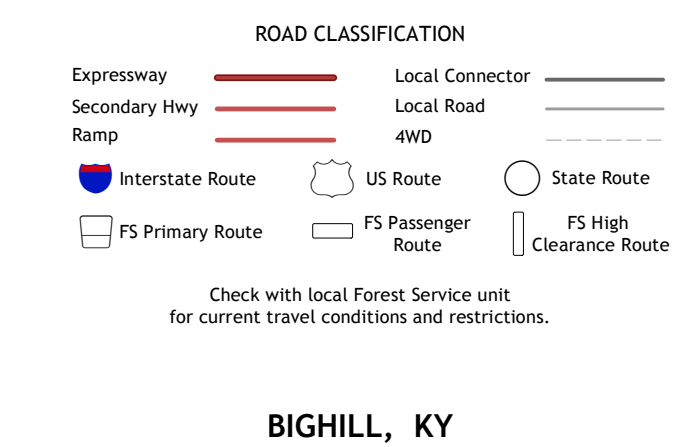
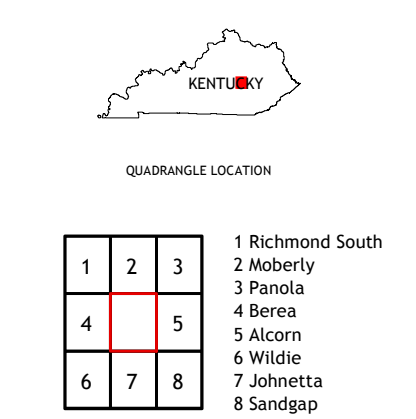
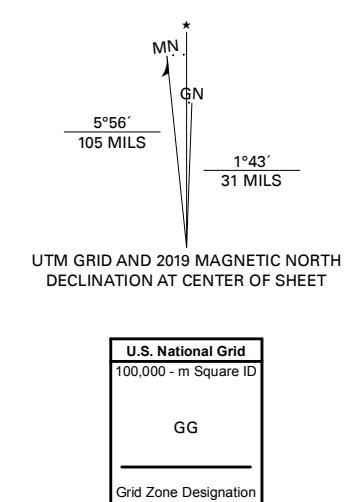


Produced by the United States Geological Survey
North American Datum of 1983 (NAD83)
World Geodetic System of 1984 (WGS84). Projection and
1 000-meter grid-Universal Transverse Mercator, Zone 16S
This map is not a legal document. Boundaries may be
generalized for this map scale. Private lands within government
reservations may not be shown. Obtain permission before
entering private lands.

Imagery.....N.A.P., May 2016 - September 2016
Roads.....U.S. Census Bureau, 2016
Roads within US Forest Service Lands.....FSTopo
Data with limited Forest Service updates, 2012-2016
Names.....GNIS, 1979-2019
Hydrography.....National Hydrography Dataset, 2000-2018
Contours.....National Elevation Dataset, 2002
Boundaries.....Multiple sources; see metadata file 2017-2018
Wetlands.....FWS National Wetlands Inventory 1983



BIGHILL, KY
2019

