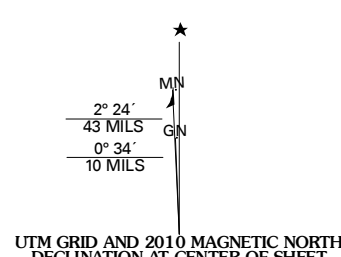
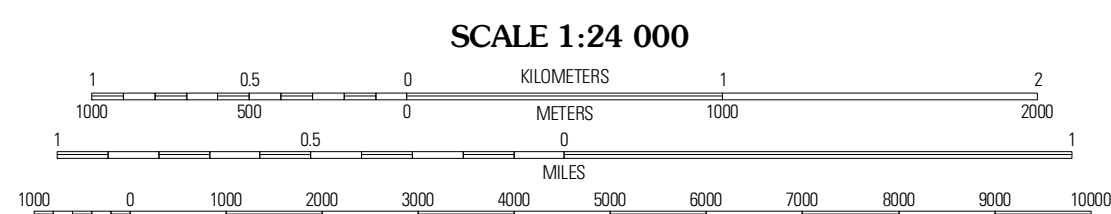




Produced by the United States Geological Survey
North American Datum of 1983 (NAD83)
World Geodetic System of 1984 (WGS84). Projection and
1 000-meter grid: Universal Transverse Mercator, Zone 16S
10 000-foot ticks: Kentucky Coordinate System of 1983
(south zone)



U.S. National Grid	100,000-m Square ID
06	
Grid Zone Designation	16S



SCALE 1:24 000

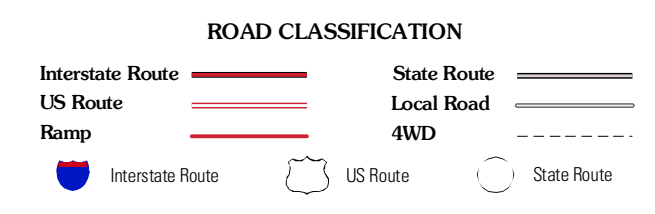
CONTOUR INTERVAL 10 FEET



QUADRANGLE LOCATION

Dekoven	Sturgis	Bordley
Repton	Blackford	Providence
Marion	Shady Grove	Dalton

ADJOINING 7.5 QUADRANGLES



Imagery.....NAP, July 2008
Roads.....US Census Bureau TIGER data with limited USGS updates, 2004
Names.....GNIS, 2008
Hydrography.....National Hydrography Dataset, 2008
Contours.....National Elevation Dataset, 2002

This map was produced to conform with version 0.5.10 of the draft USGS Standards for 7.5-Minute Quadrangle Maps. A metadata file associated with this product is also draft version 0.5.10

BLACKFORD, KY
2010